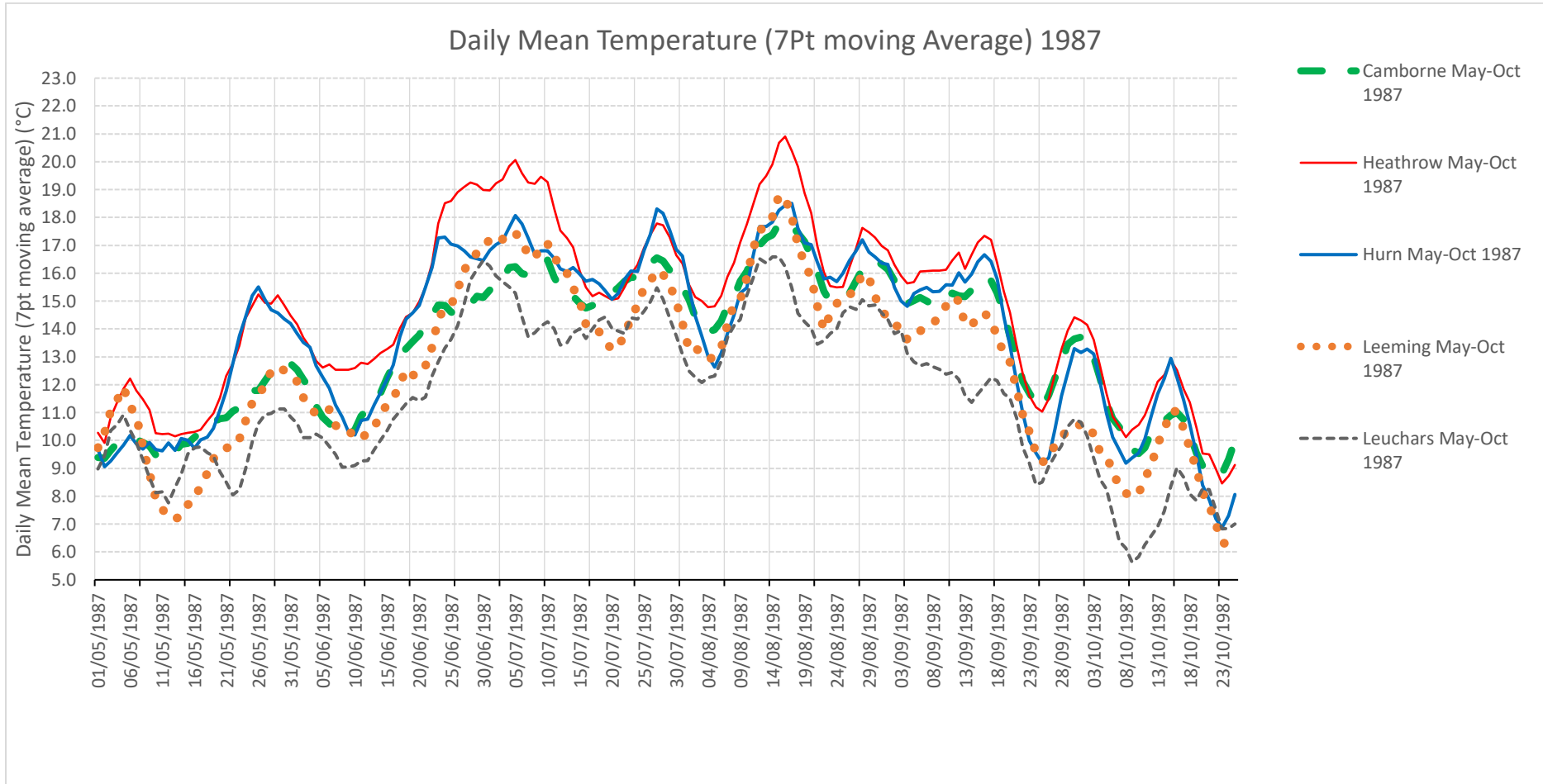
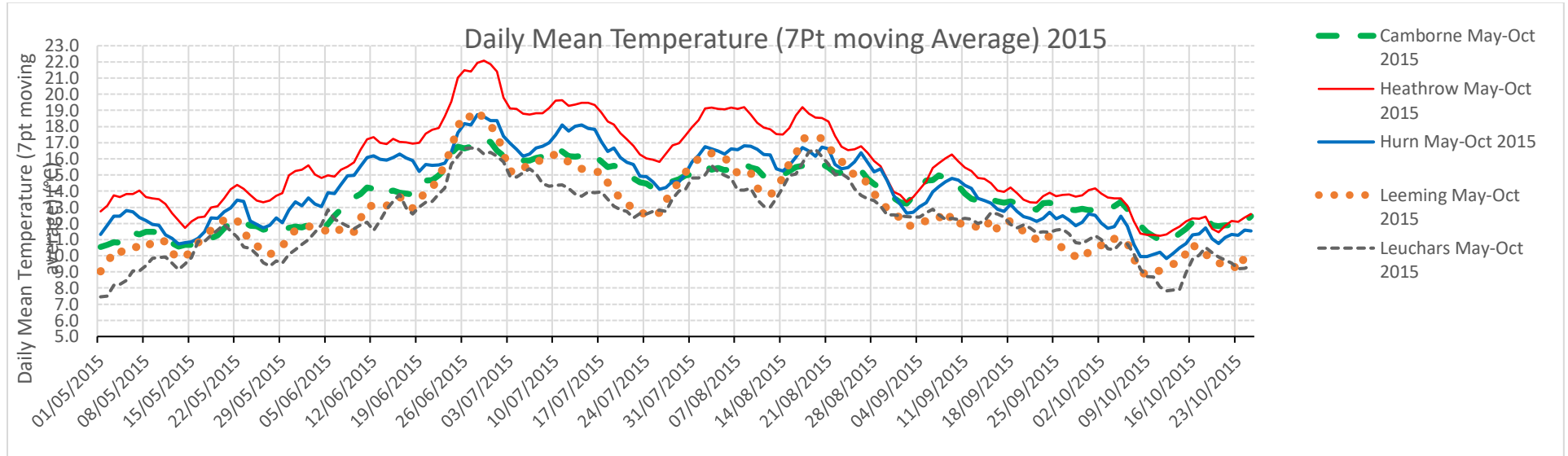
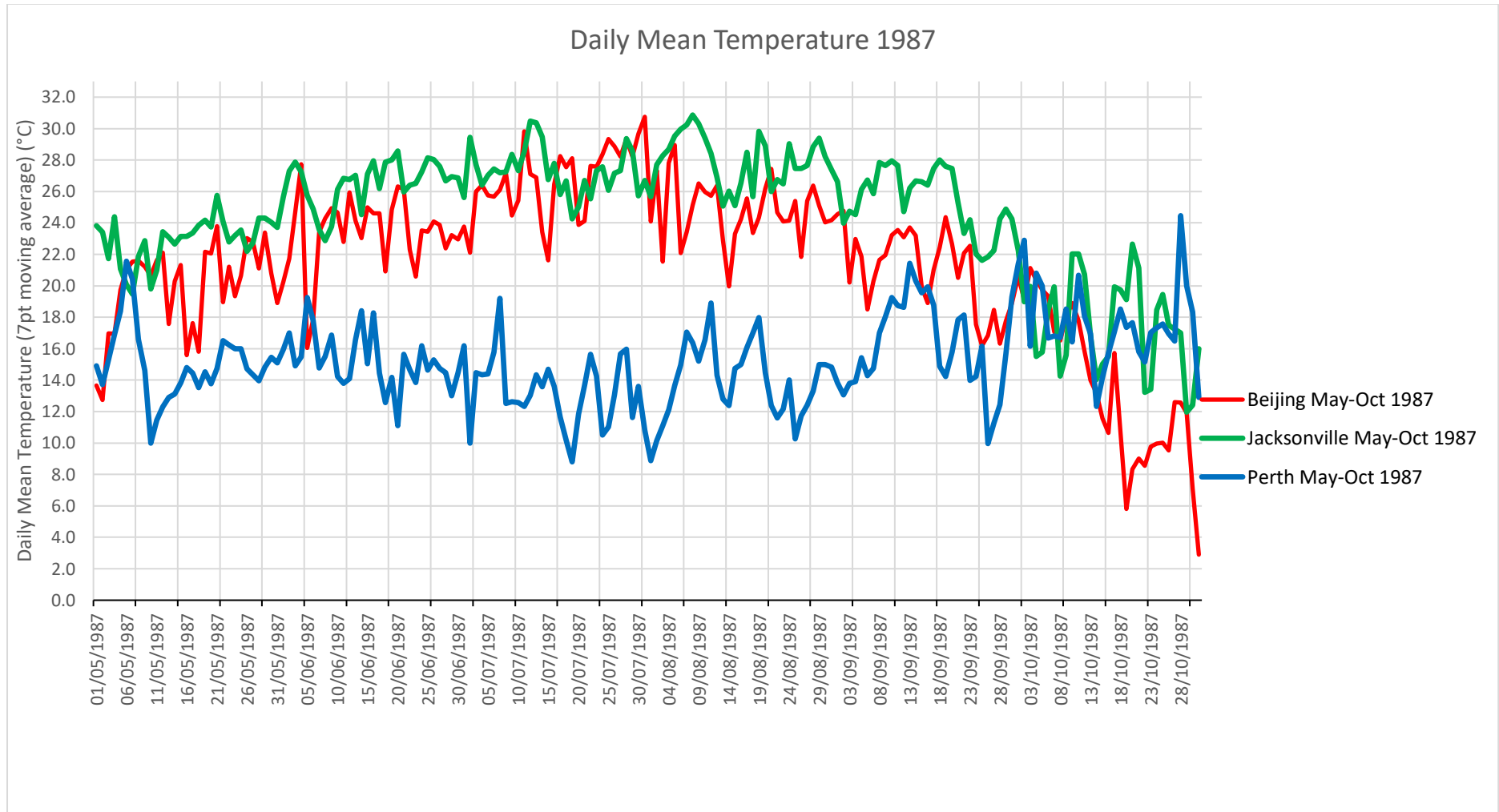
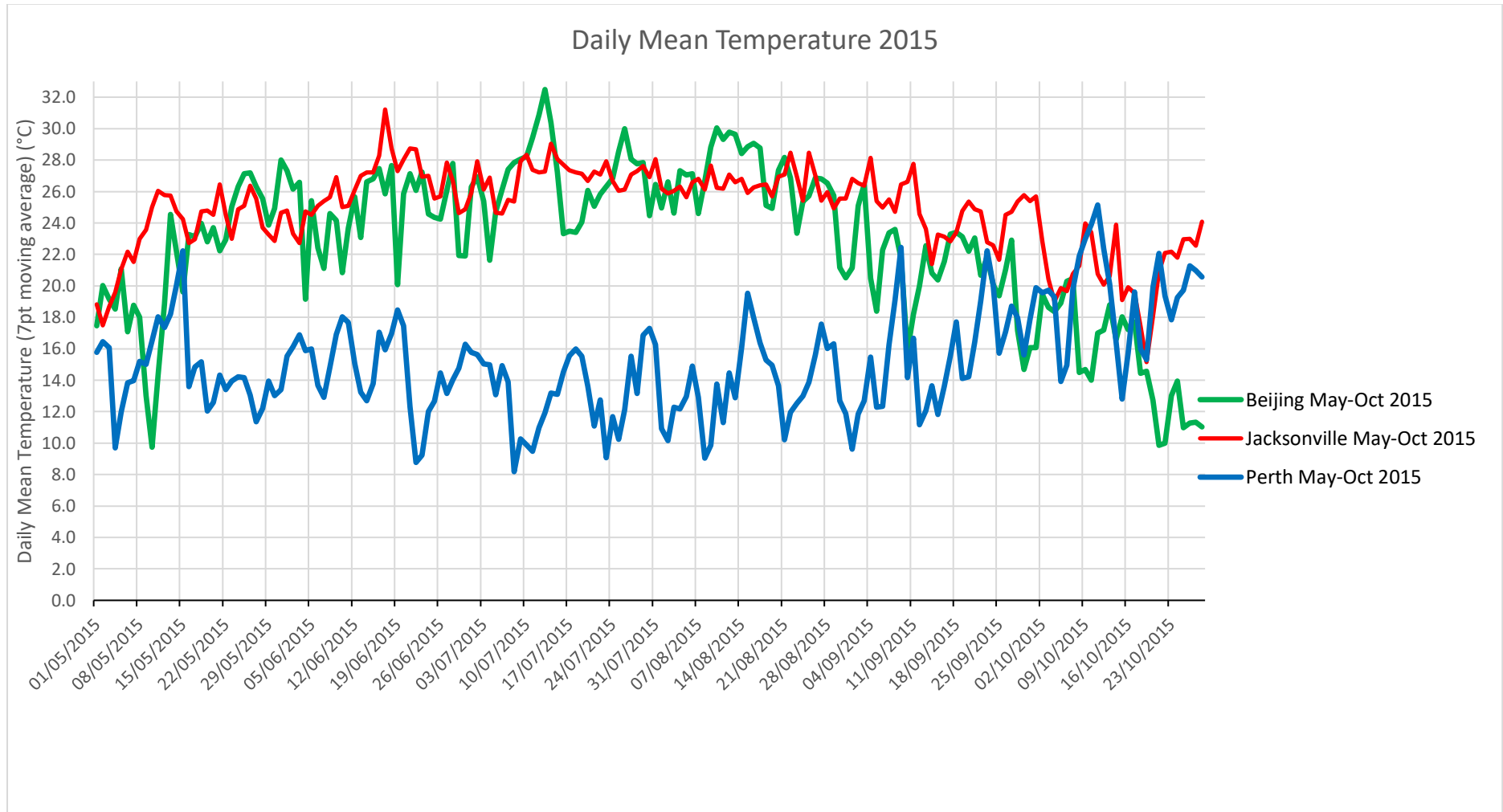


Daily Mean Temperature (0900-0900) (°C)	Time series graph UK
	Time series graph UK Overseas
	Box and Whisker plot UK
	Box and Whisker plot Overseas
	Histogram UK
	Histogram Overseas
Daily Total Rainfall (0900-0900) (mm)	Box and Whisker plot UK
	Box and Whisker plot overseas
	Histograms UK
	Histograms Overseas
	Time series graph UK
	Time series graph UK Overseas
Daily Total Sunshine (0000-2400) (hrs)	Time series graph UK
	Histograms UK
	Box and Whisker plot UK
Daily Mean Windspeed (0000-2400) (kn)	Box and Whisker plot UK
	Box and Whisker plot Overseas
	Histograms UK
	Histograms Overseas
Daily Mean Windspeed (0000-2400) (kn) against Daily Maximum Gust (kn)	Scatter graph UK
Daily Mean Windspeed (0000-2400) (Beaufort conversion)	Bar chart UK
	Bar chart Overseas
Daily Maximum Gust (0000-2400) (kn)	Histograms UK
	Box and Whisker plot UK
Daily Maximum Relative Humidity %	Box and Whisker plot UK
	Time series graphs UK
	Histograms UK
Daily Mean Total Cloud (oktas)	Bar chart UK
Daily Mean Total Cloud (oktas) against Daily total Sunshine (hrs)	Scatter graph UK
Daily Mean Total Cloud (oktas) against Daily total Rainfall (mm)	Scatter graph UK
Daily Mean Visibility (Dm)	Box and Whisker plot UK
	Histograms UK
	Time series graphs UK
Daily Mean Pressure (hPa)	Box and Whisker plot UK
	Box and Whisker plot Overseas
	Histograms UK
	Histograms Overseas
	Time series graphs UK
	Time series graph UK Overseas
Daily Mean Pressure (hPa) against Daily Maximum Gust (kn)	Scatter graph UK
Daily Mean Wind Direction (o)	Bar chart UK
Daily Mean Wind Direction Cardinal Direction	Bar chart UK
Daily Max Gust Corresponding Direction (o)	Bar chart UK
Daily Max Gust Corresponding Direction Cardinal Direction	Bar chart UK



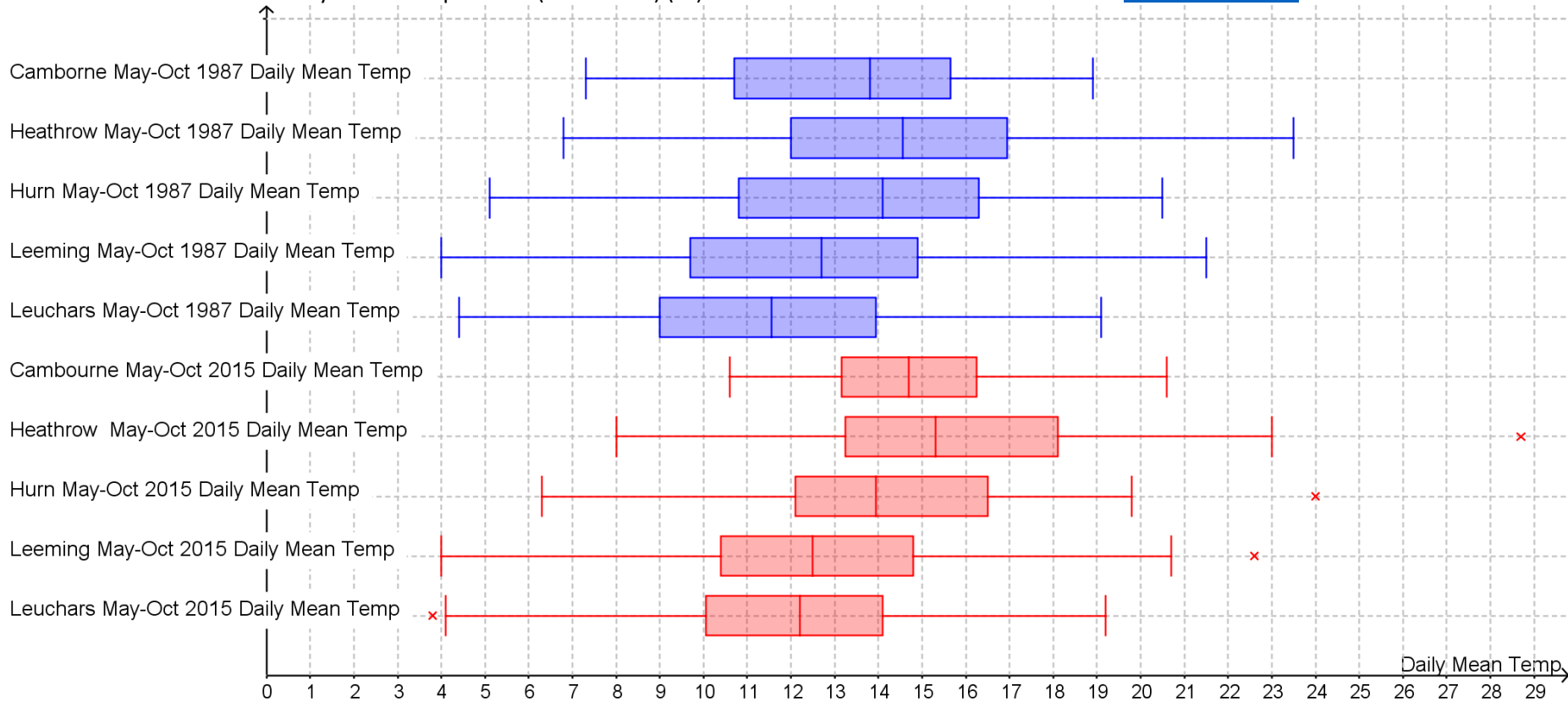






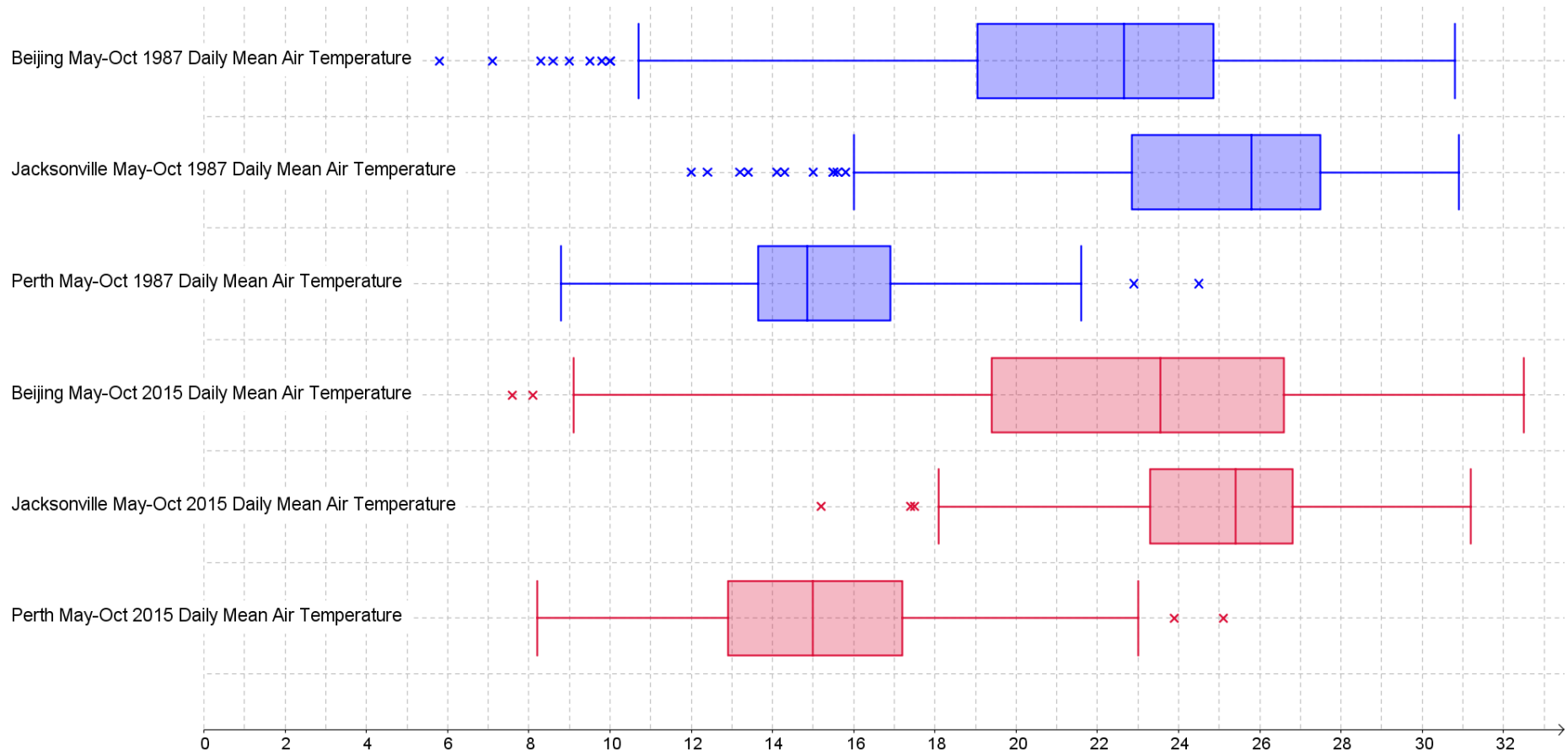
Daily Mean Temperature (0900-0900) (°C)

[Back to the Index](#)



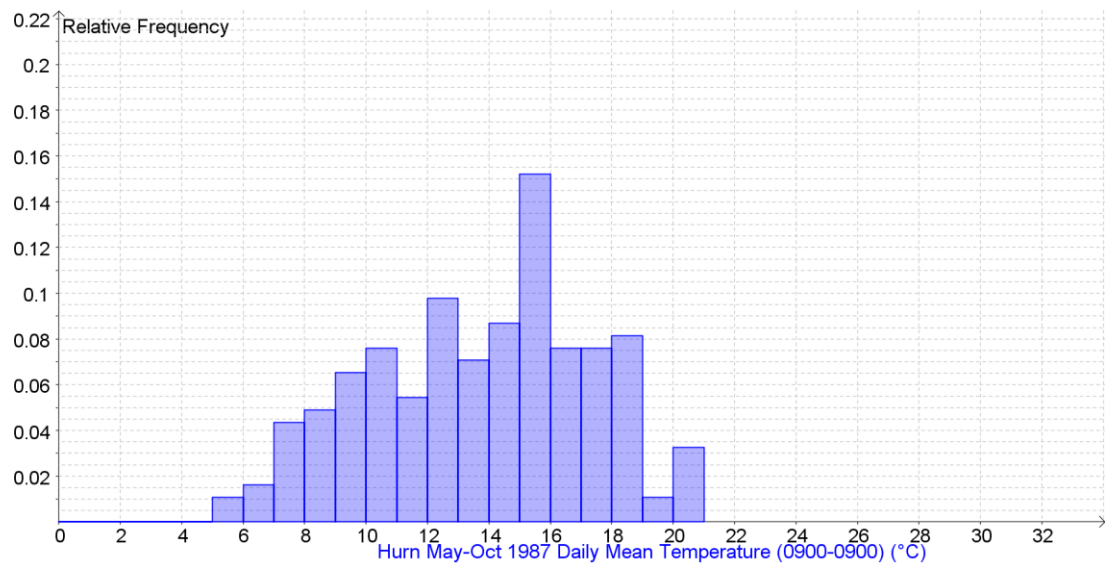
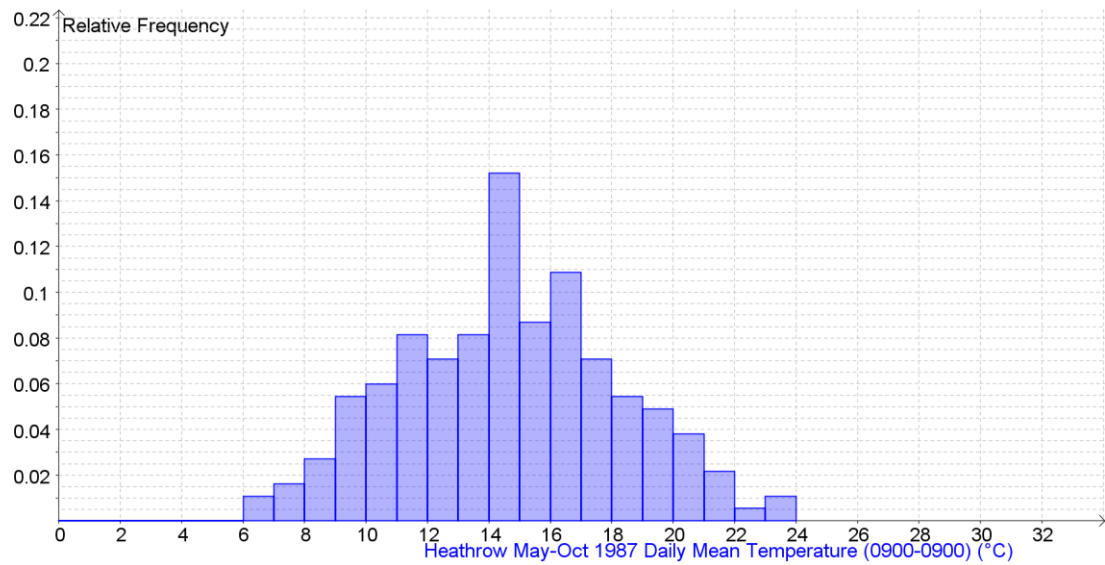
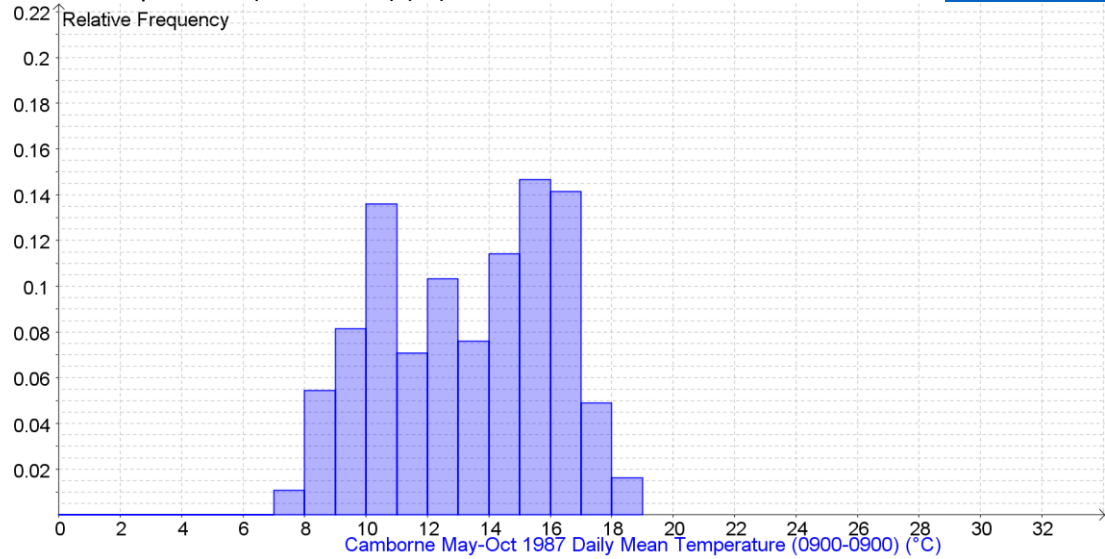
Daily Mean Temperature (0900-0900) (°C)

[Back to the Index](#)



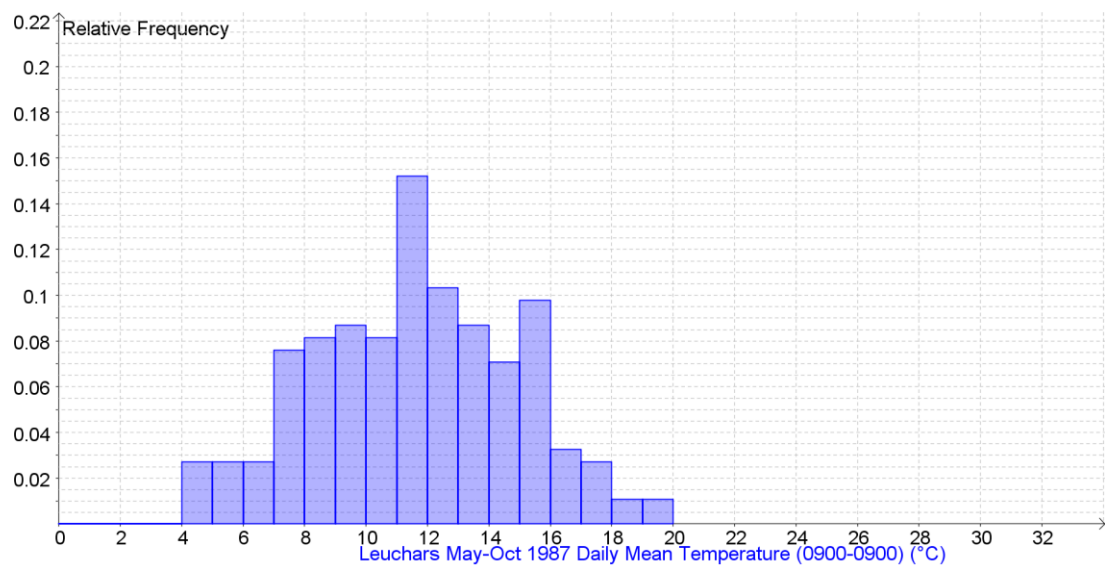
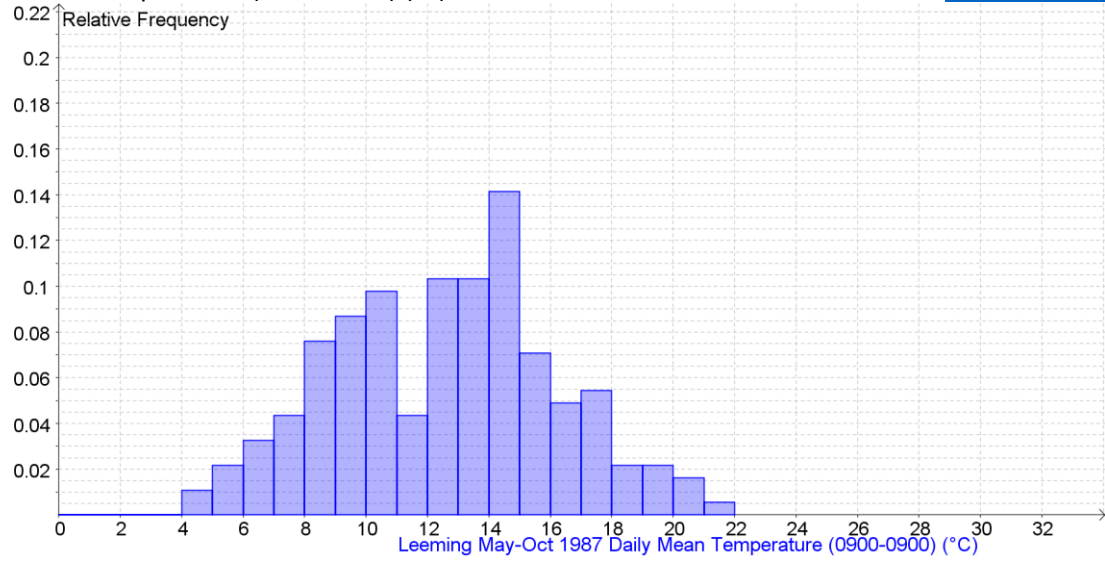
Daily Mean Temperature (0900-0900) (°C)

[Back to the Index](#)



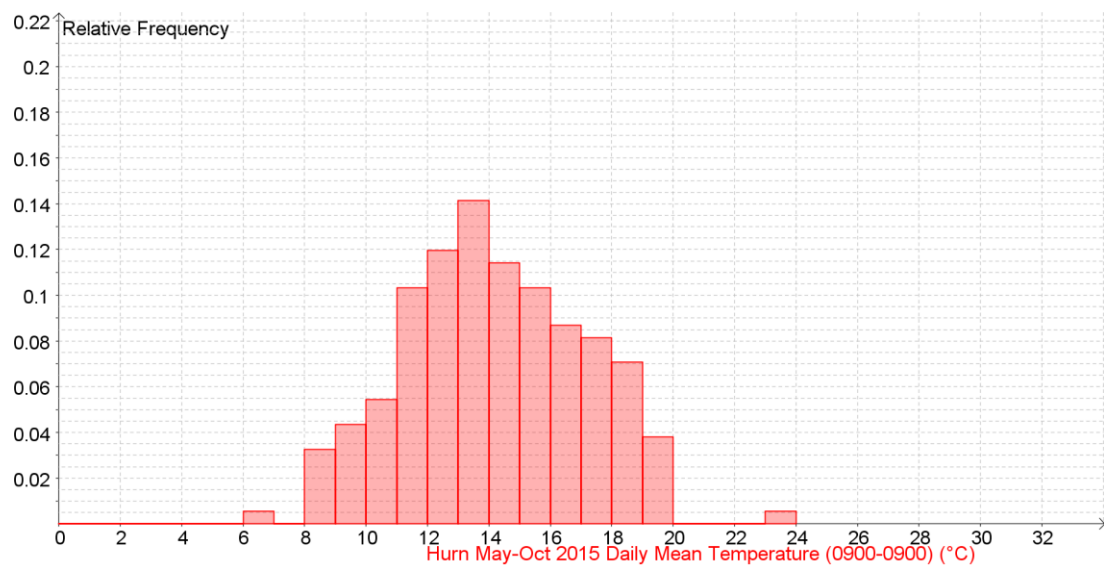
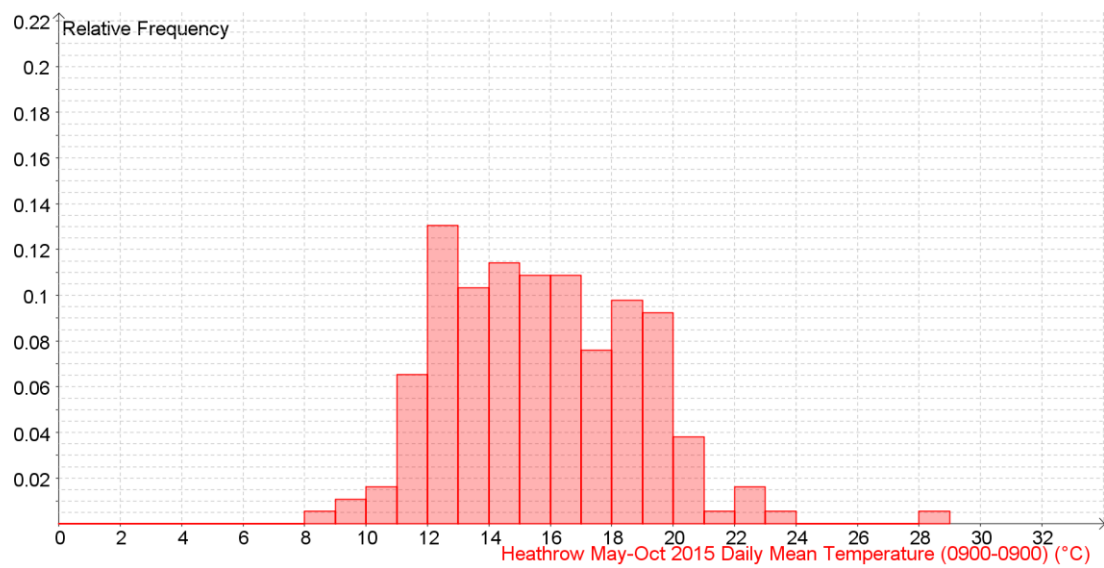
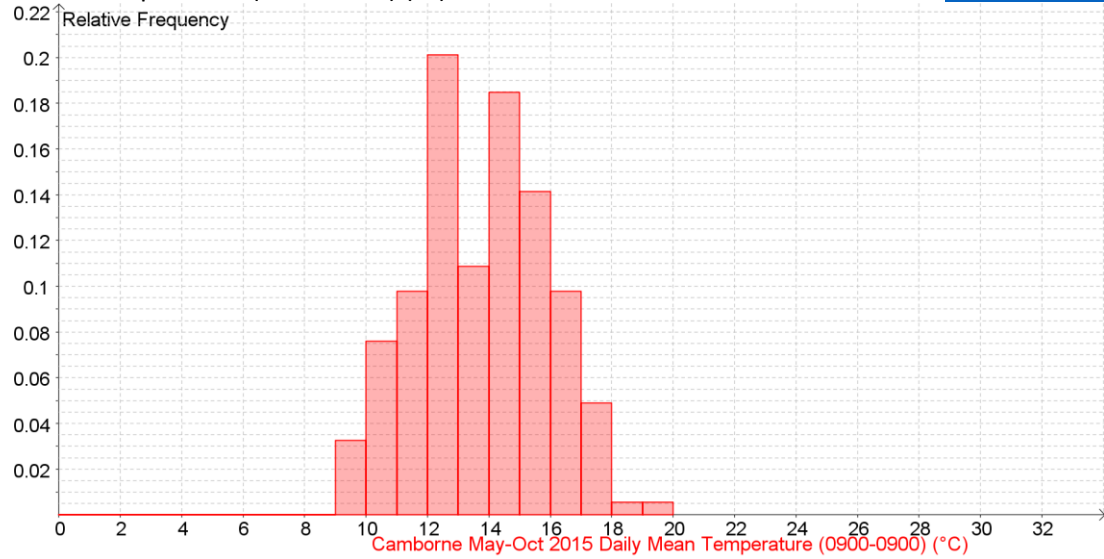
Daily Mean Temperature (0900-0900) (°C)

[Back to the Index](#)



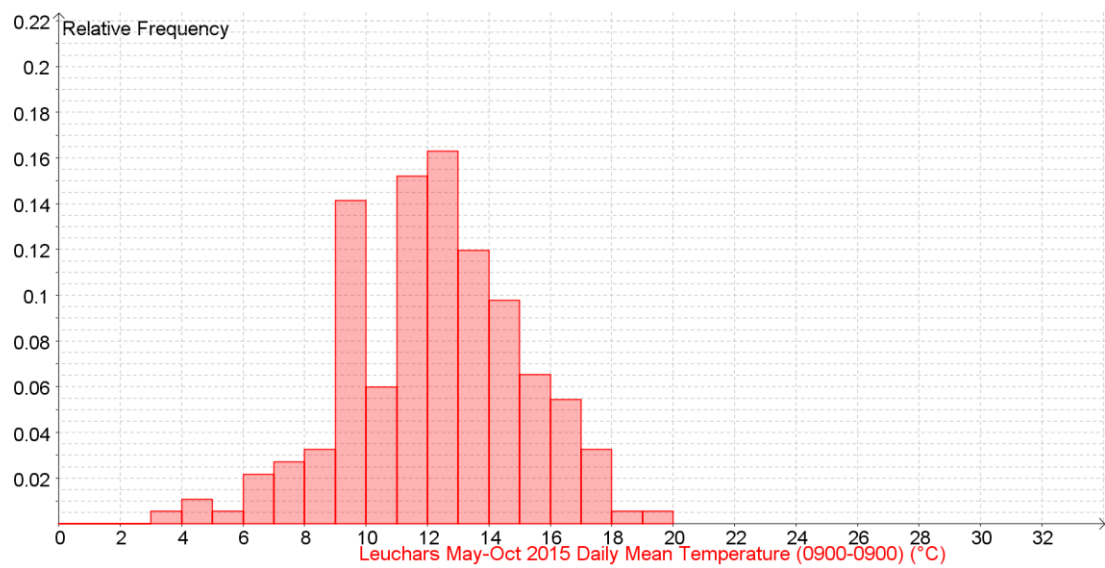
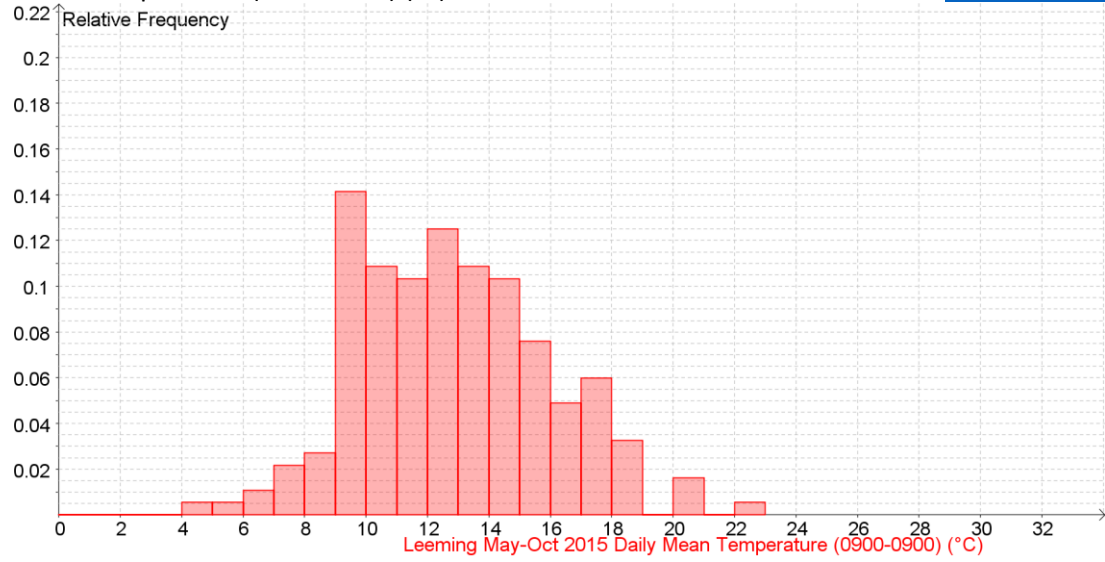
Daily Mean Temperature (0900-0900) (°C)

[Back to the Index](#)



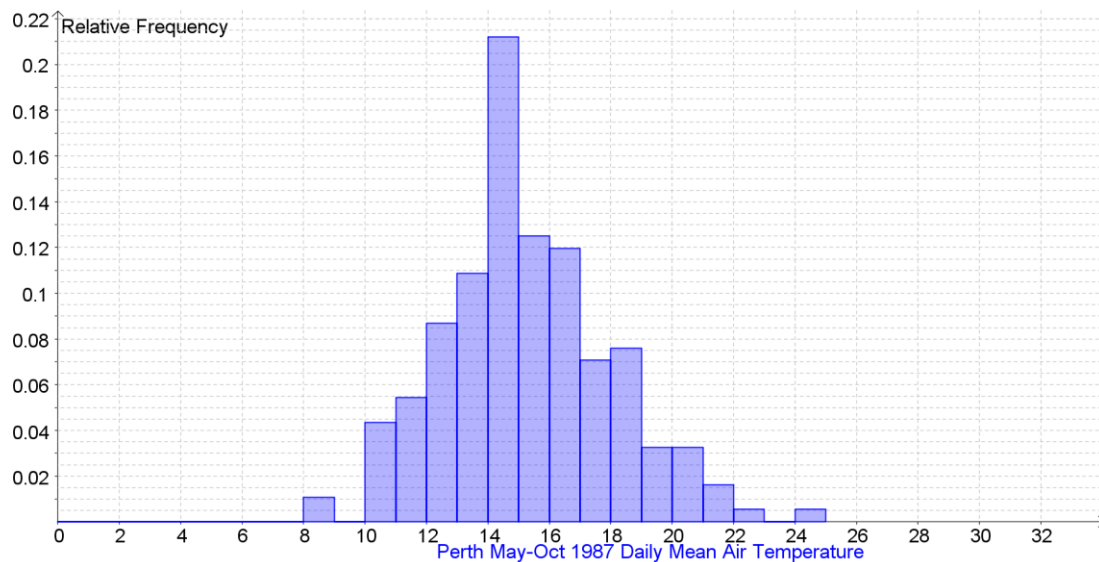
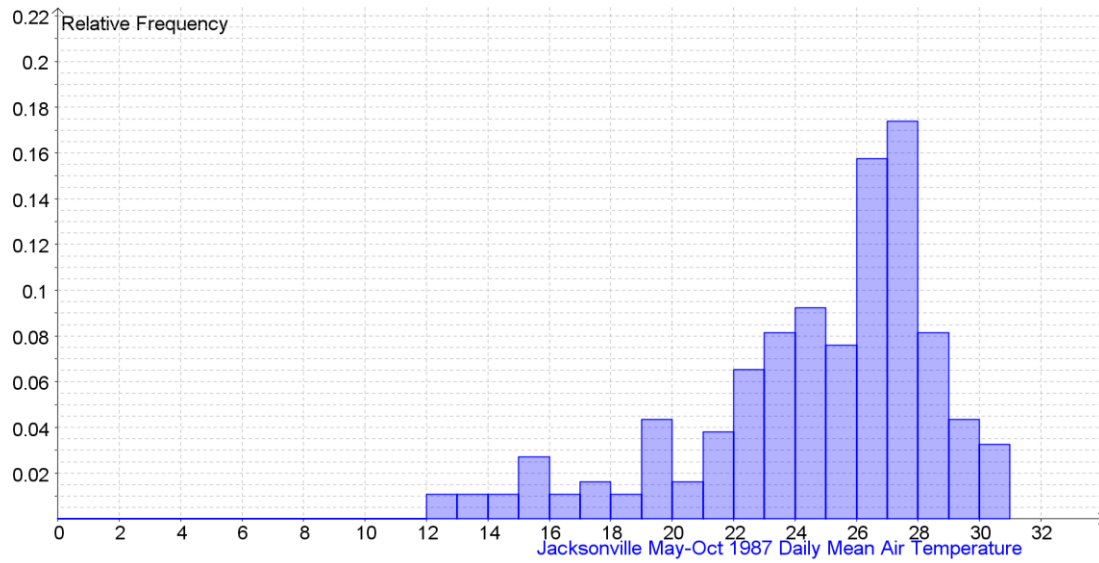
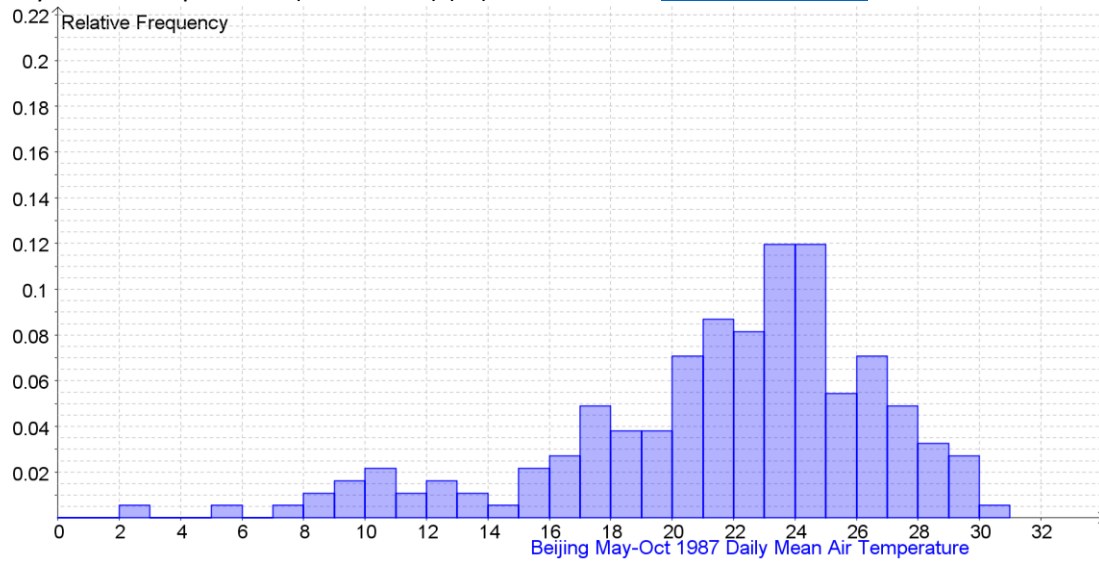
Daily Mean Temperature (0900-0900) (°C)

[Back to the Index](#)



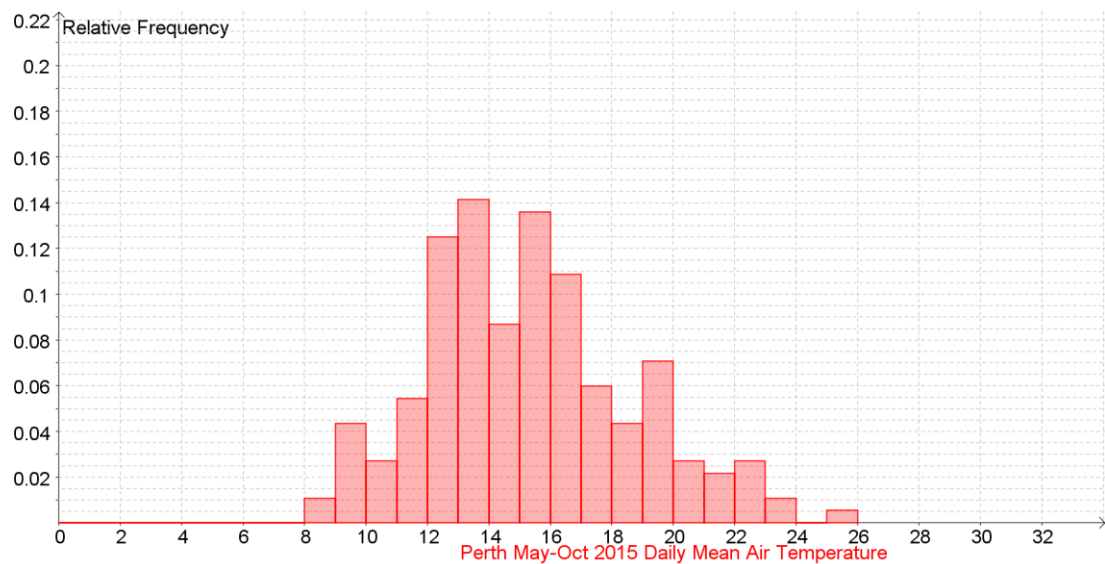
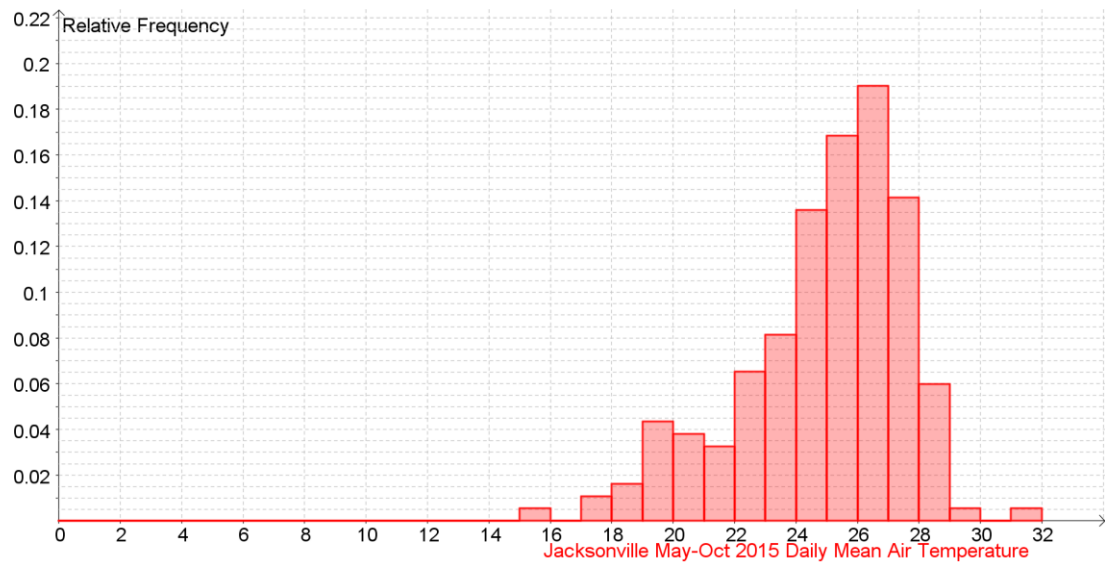
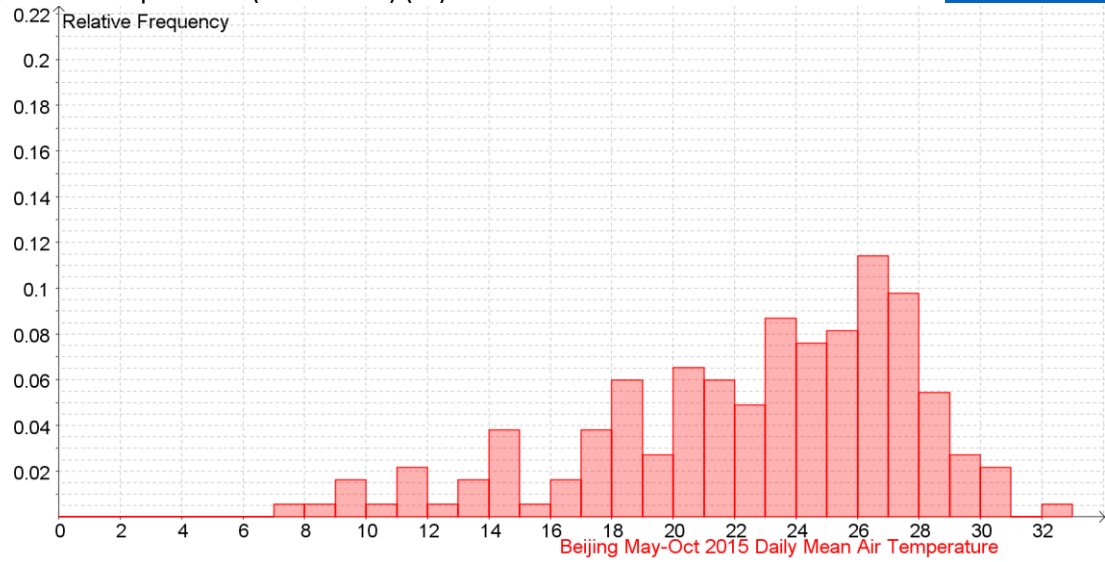
Daily Mean Temperature (0900-0900) (°C)

[Back to the Index](#)



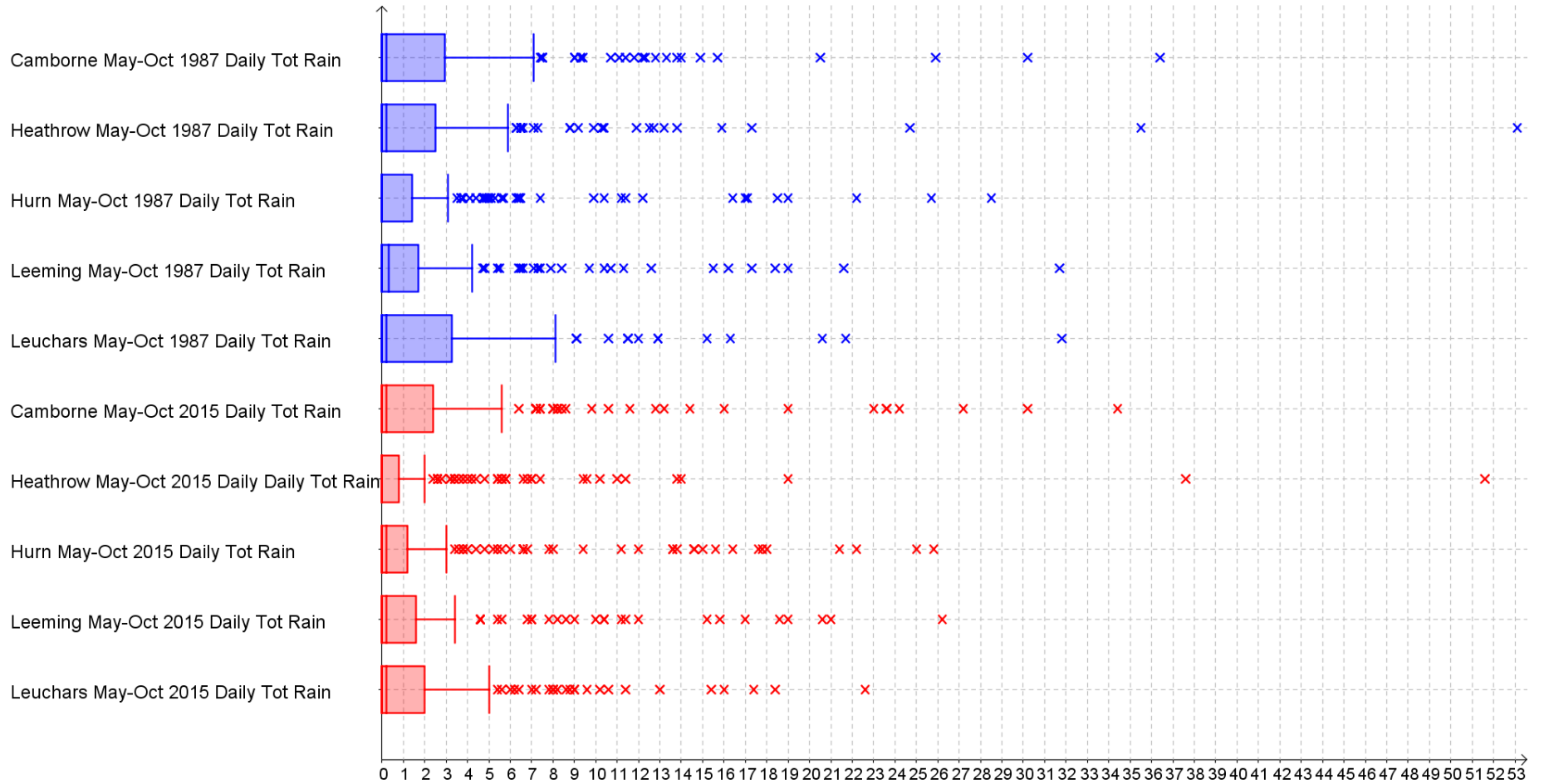
Daily Mean Temperature (0900-0900) (°C)

[Back to the Index](#)



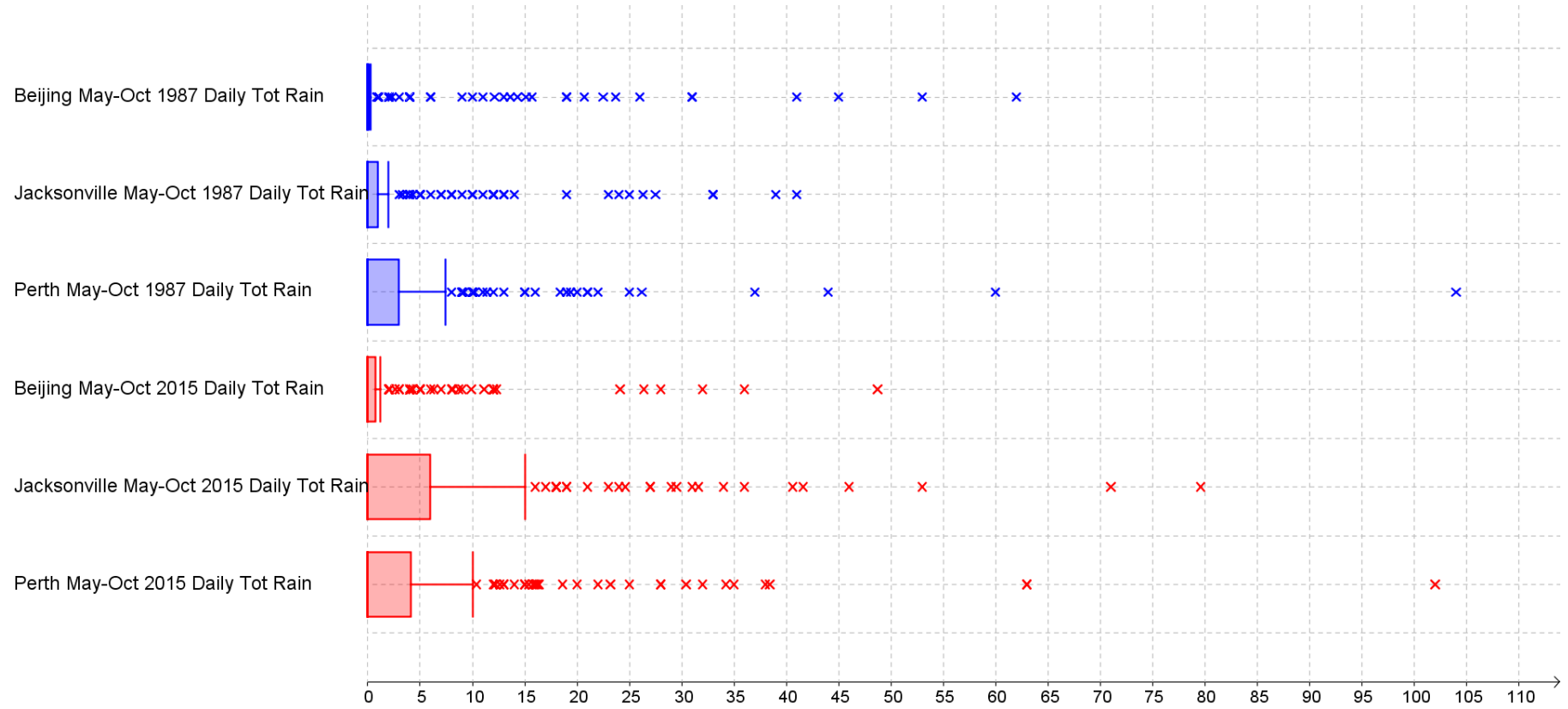
Daily Total Rainfall (0900-0900) (mm)

[Back to the Index](#)



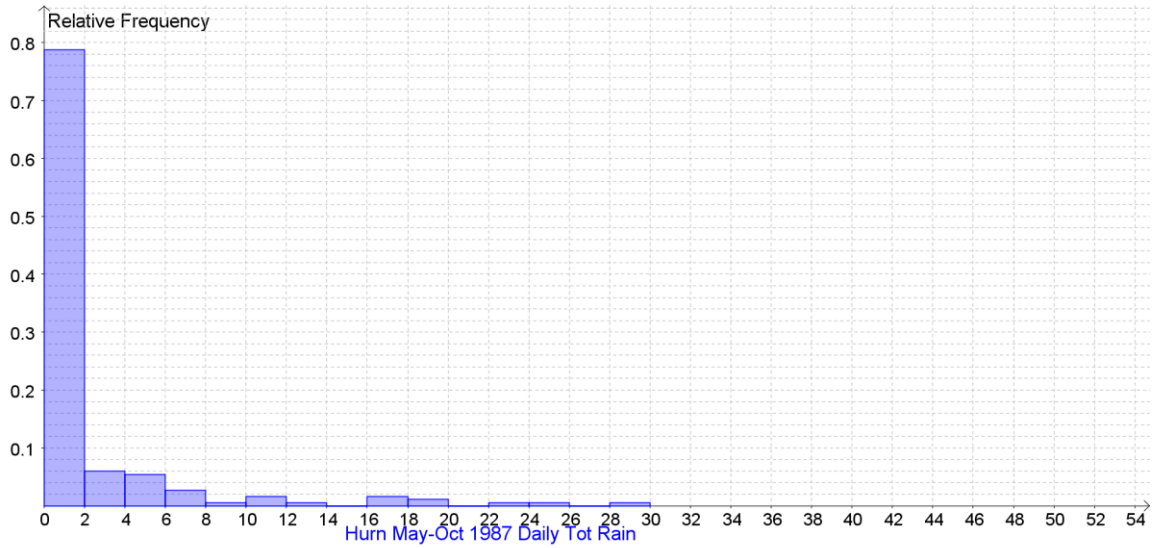
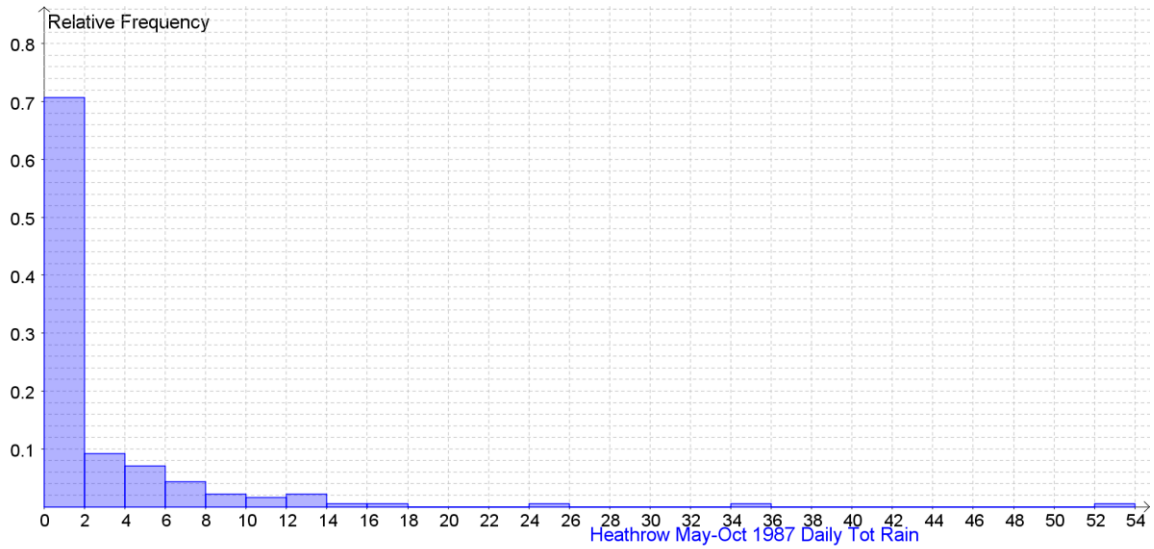
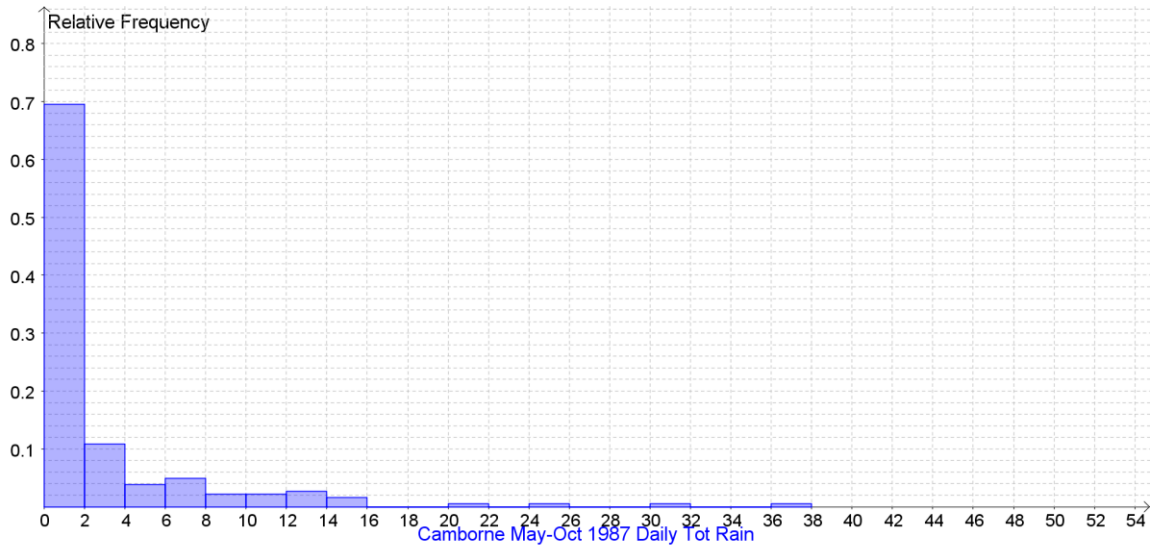
Daily Total Rainfall (0900-0900) (mm)

[Back to the Index](#)



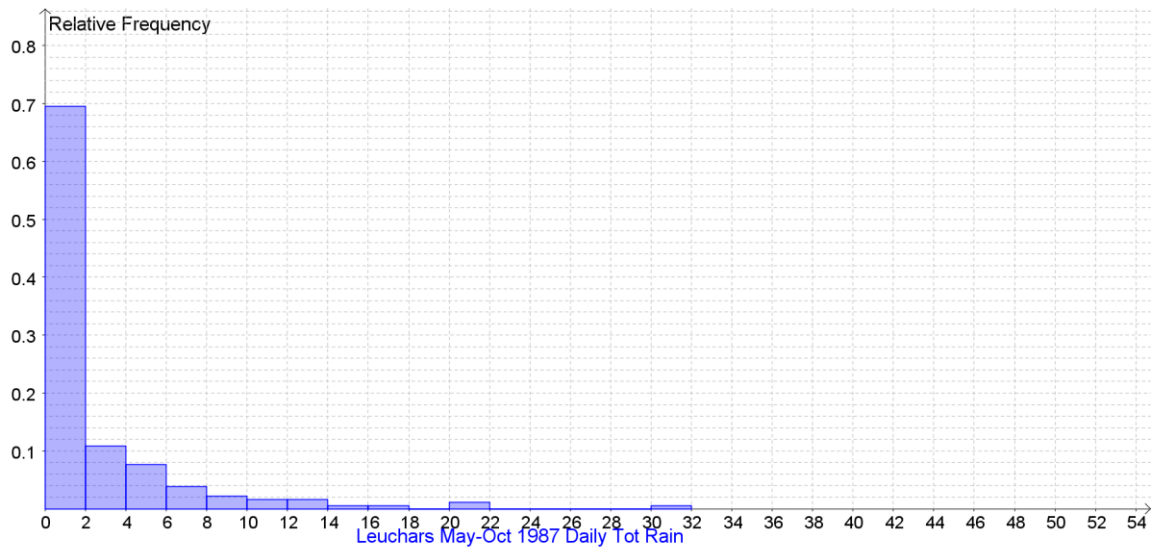
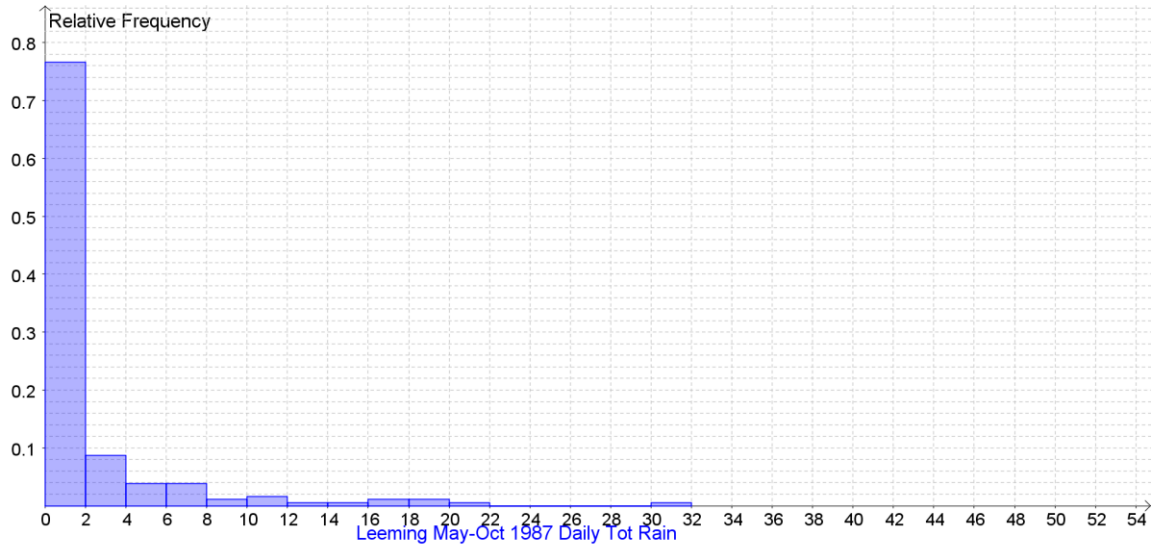
Daily Total Rainfall (0900-0900) (mm)

[Back to the Index](#)



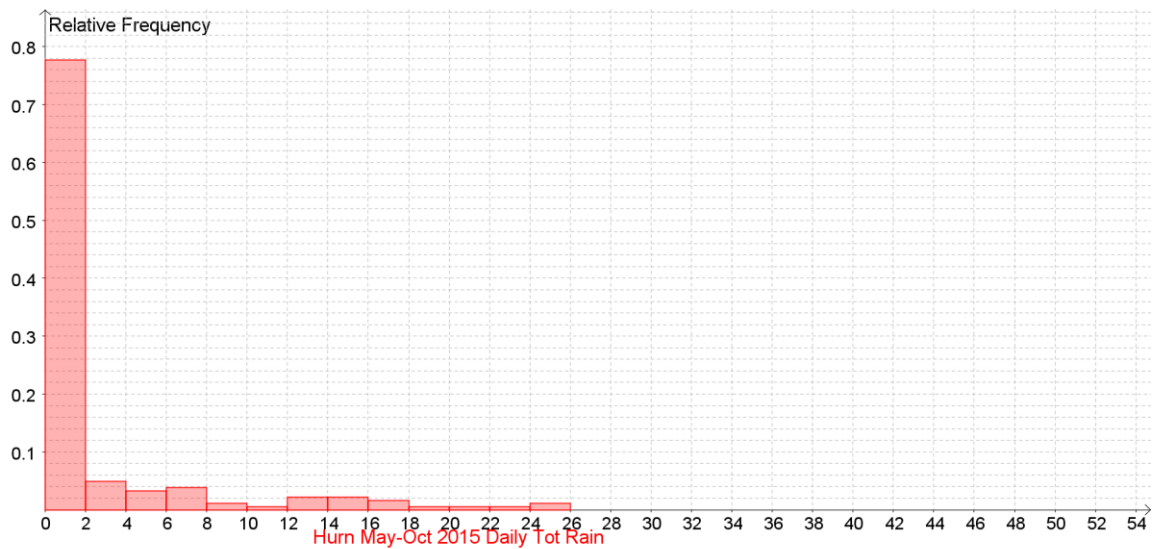
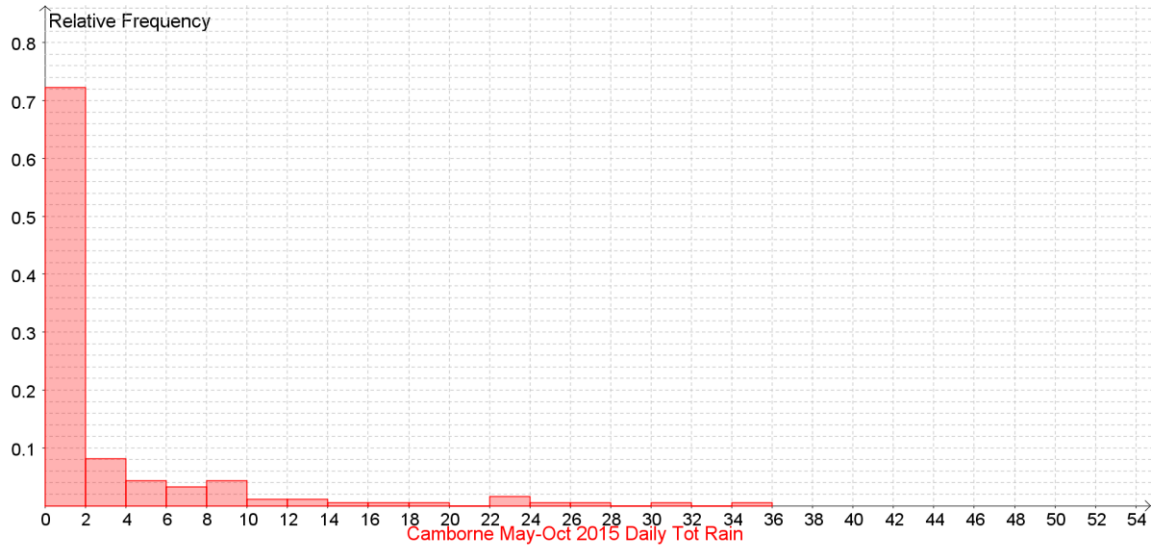
Daily Total Rainfall (0900-0900) (mm)

[Back to the Index](#)



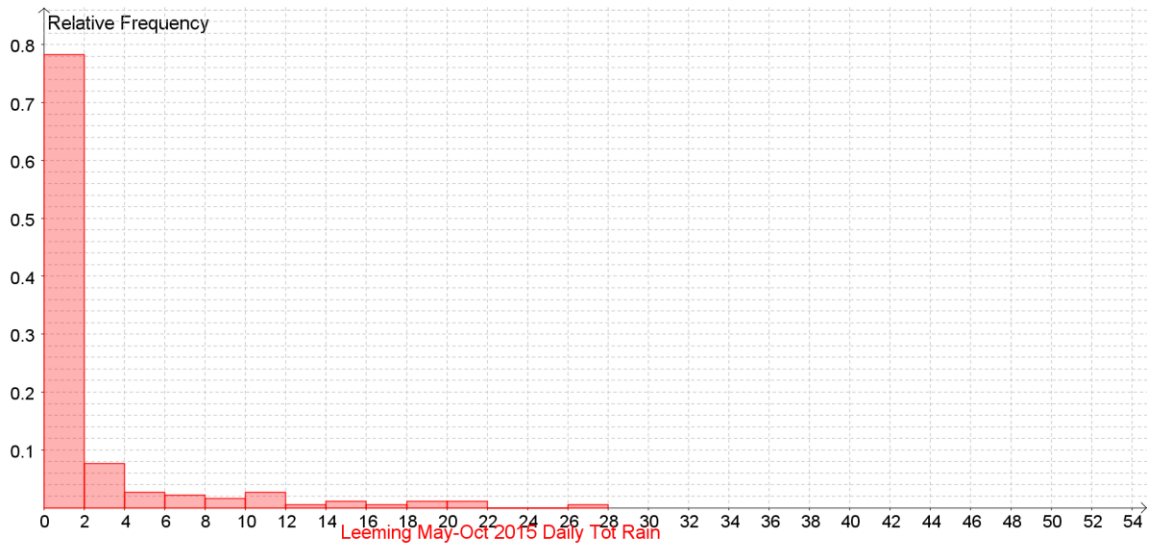
Daily Total Rainfall (0900-0900) (mm)

[Back to the Index](#)



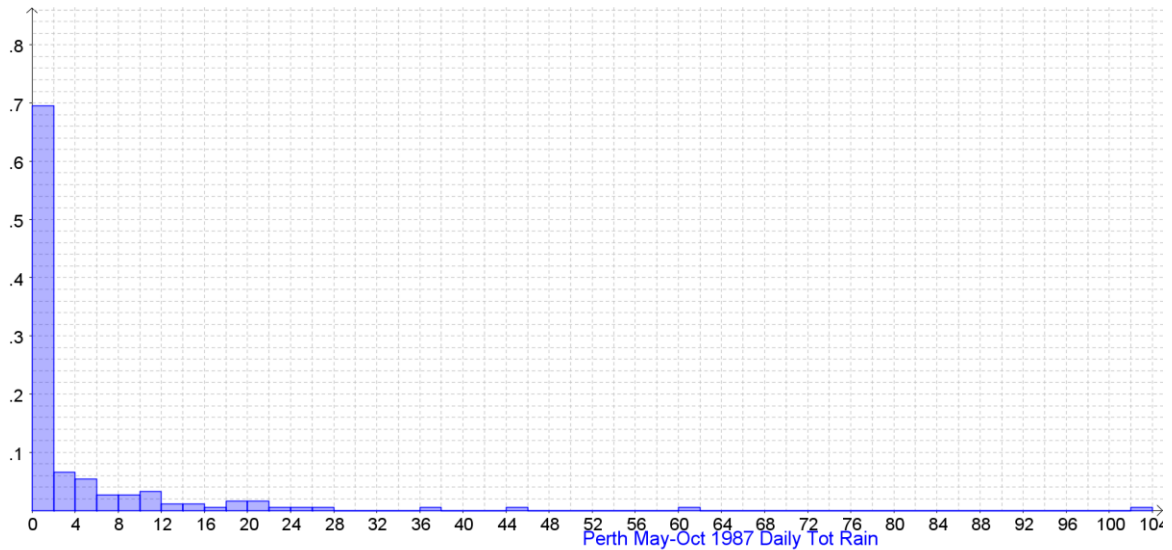
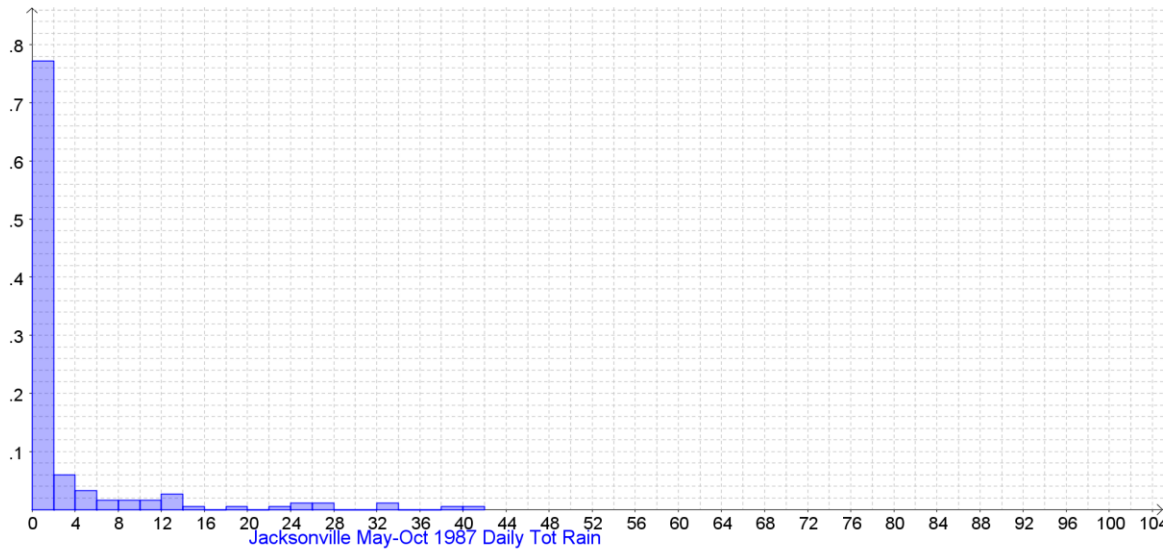
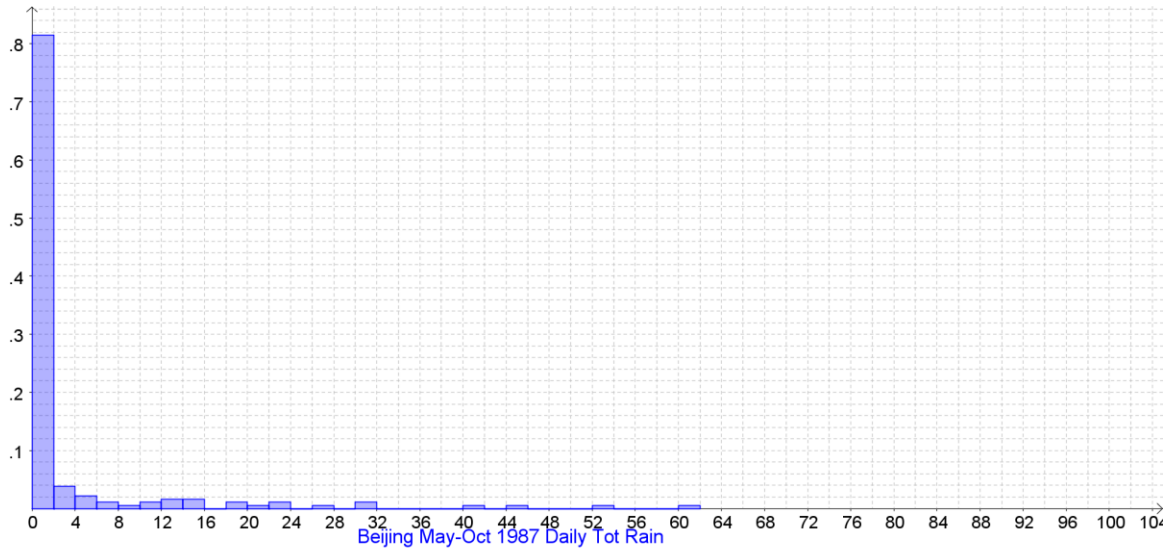
Daily Total Rainfall (0900-0900) (mm)

[Back to the Index](#)



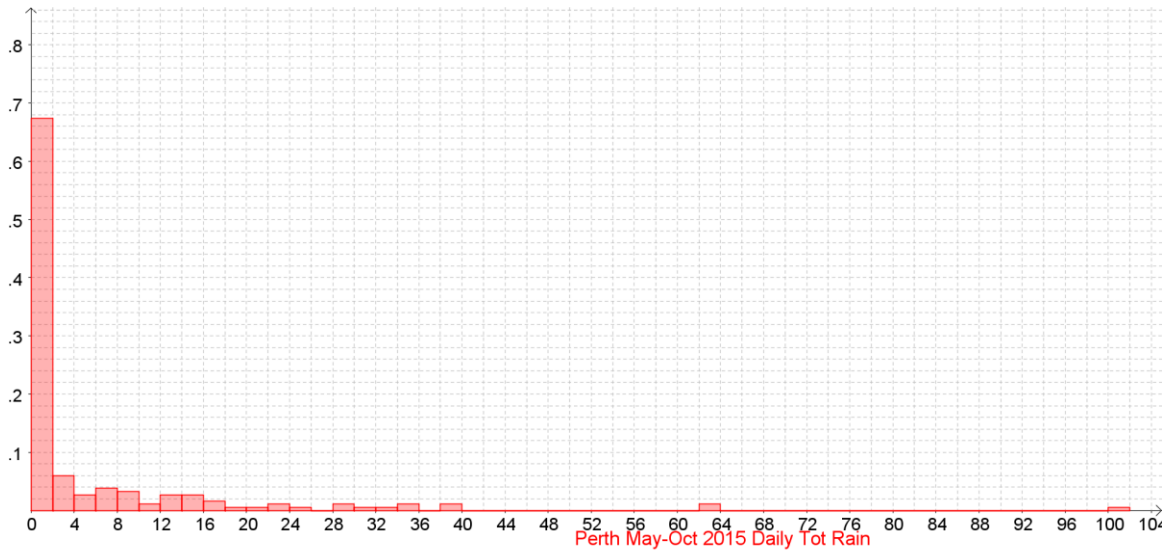
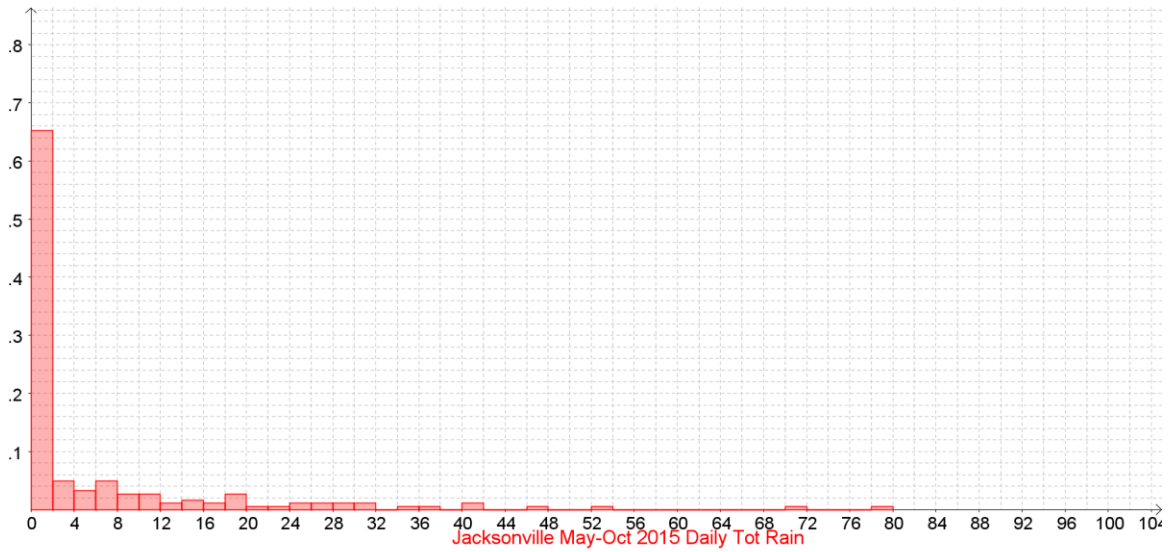
Daily Total Rainfall (0900-0900) (mm)

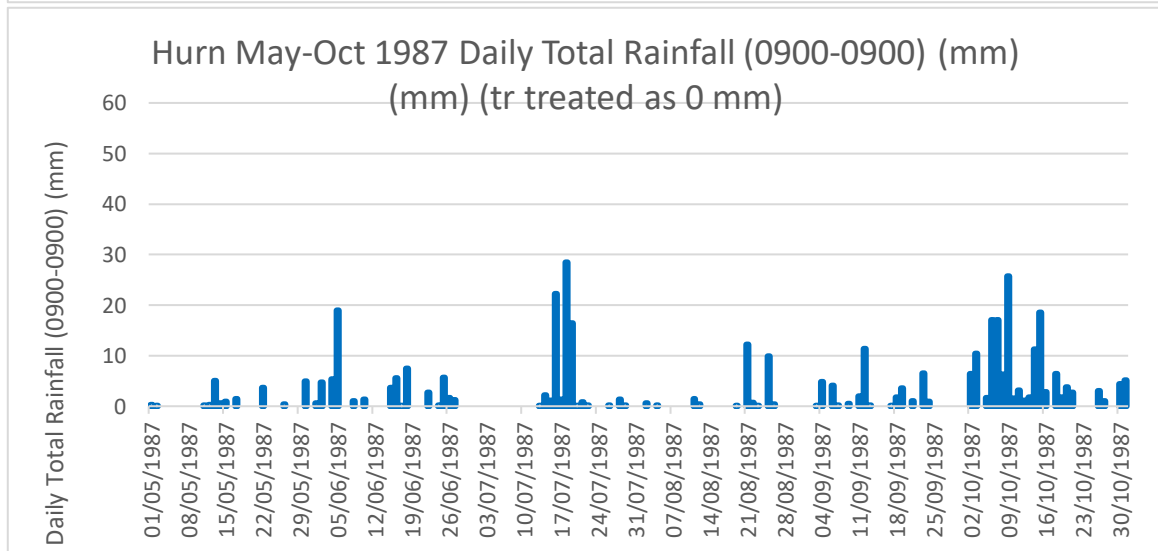
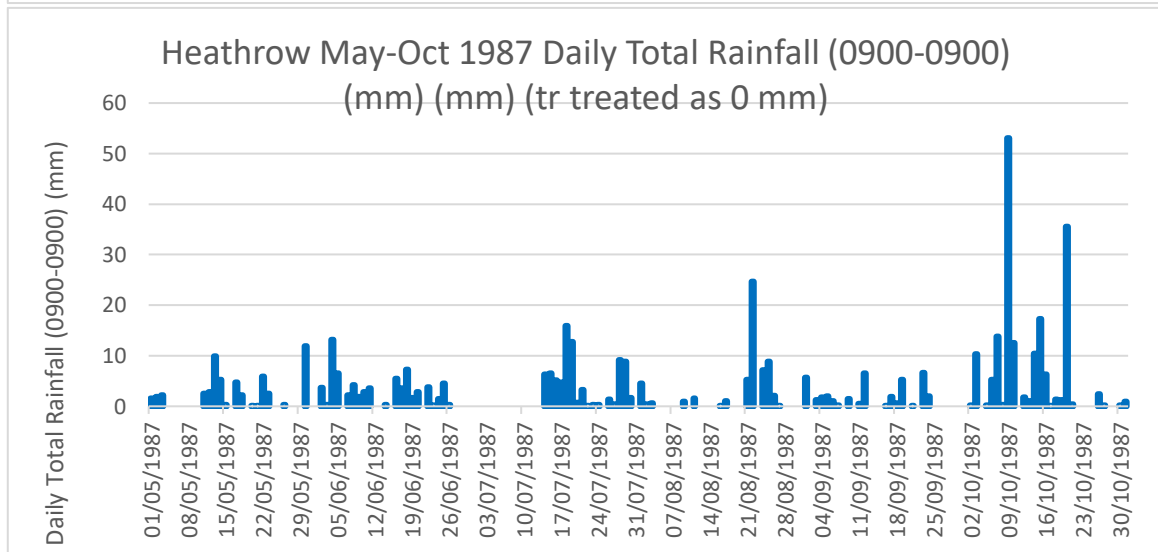
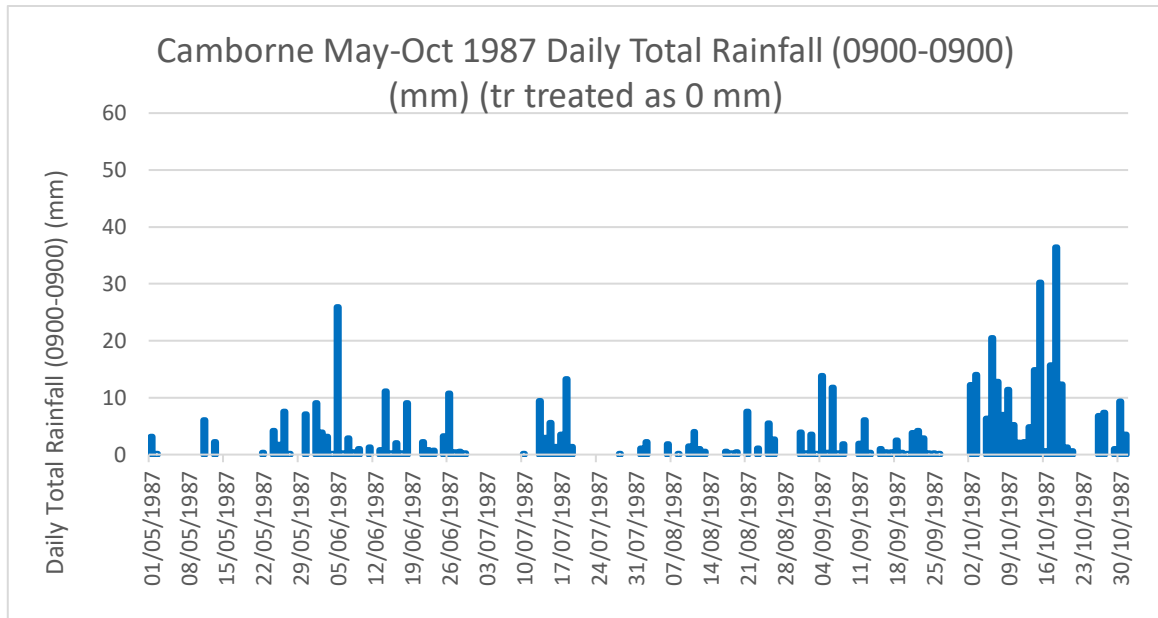
[Back to the Index](#)

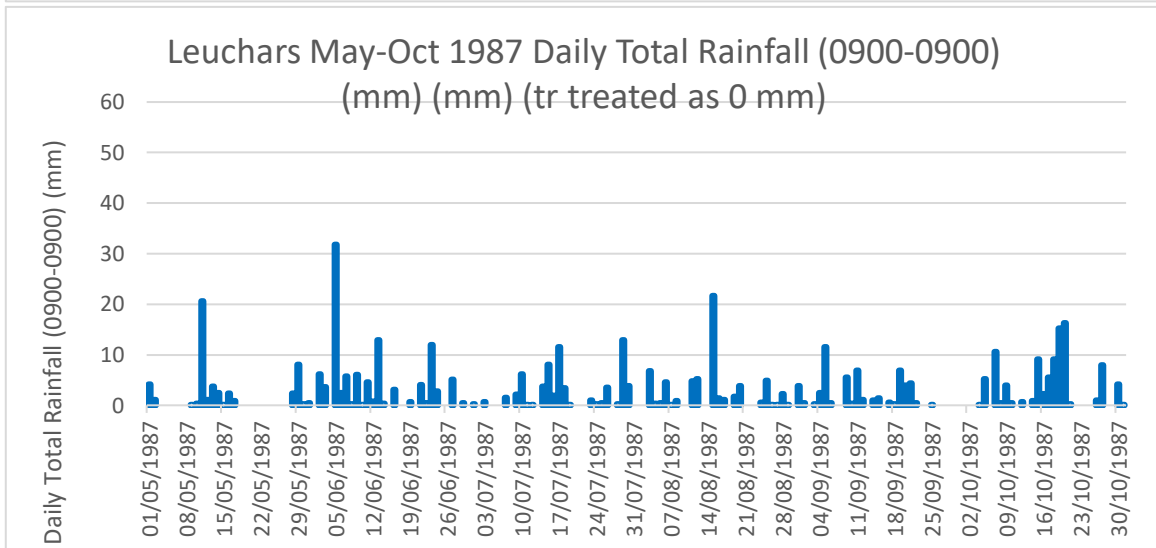
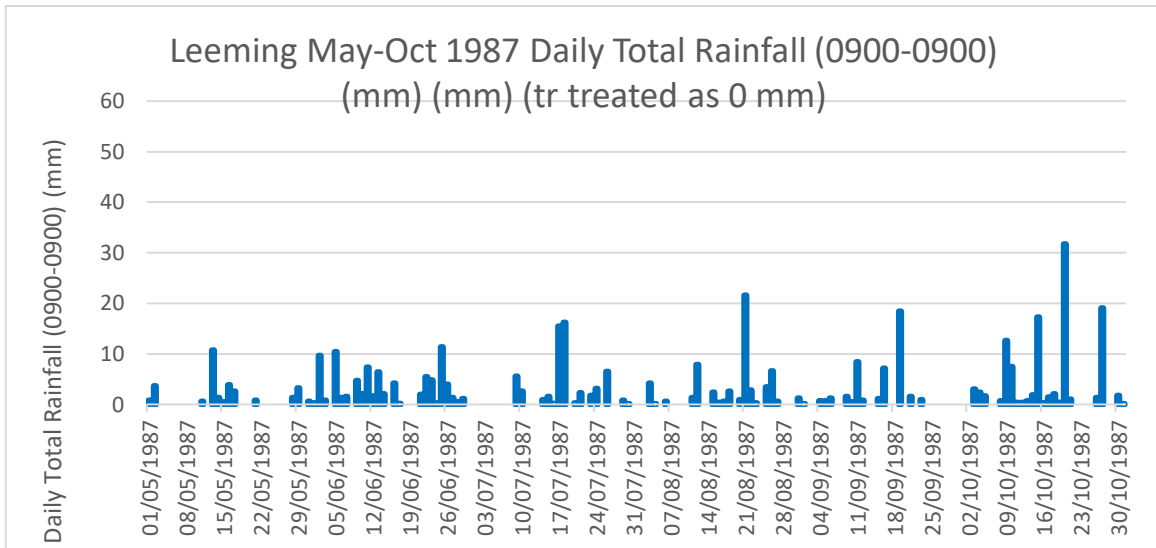


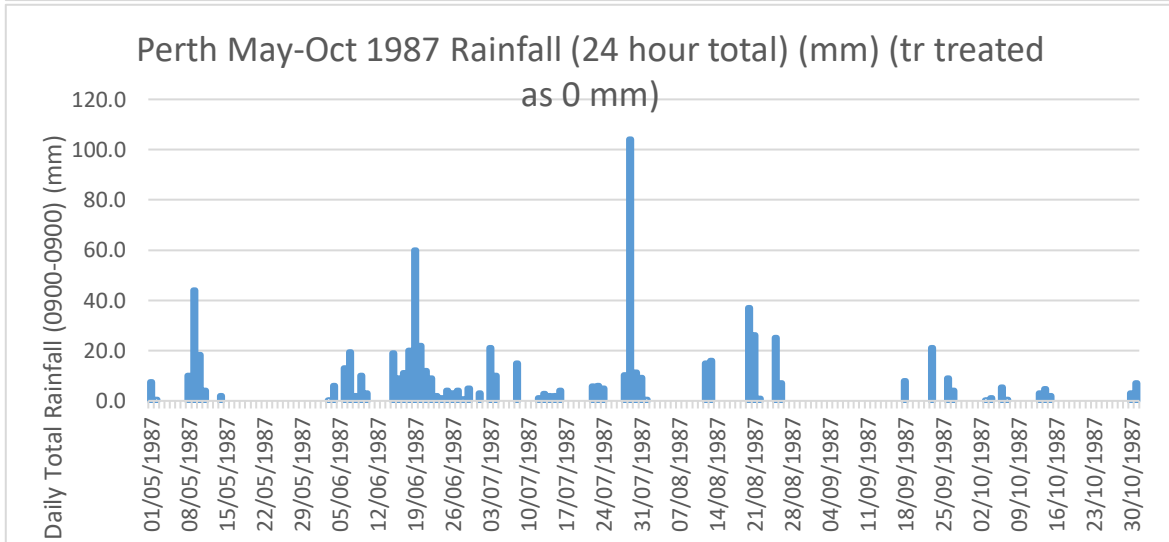
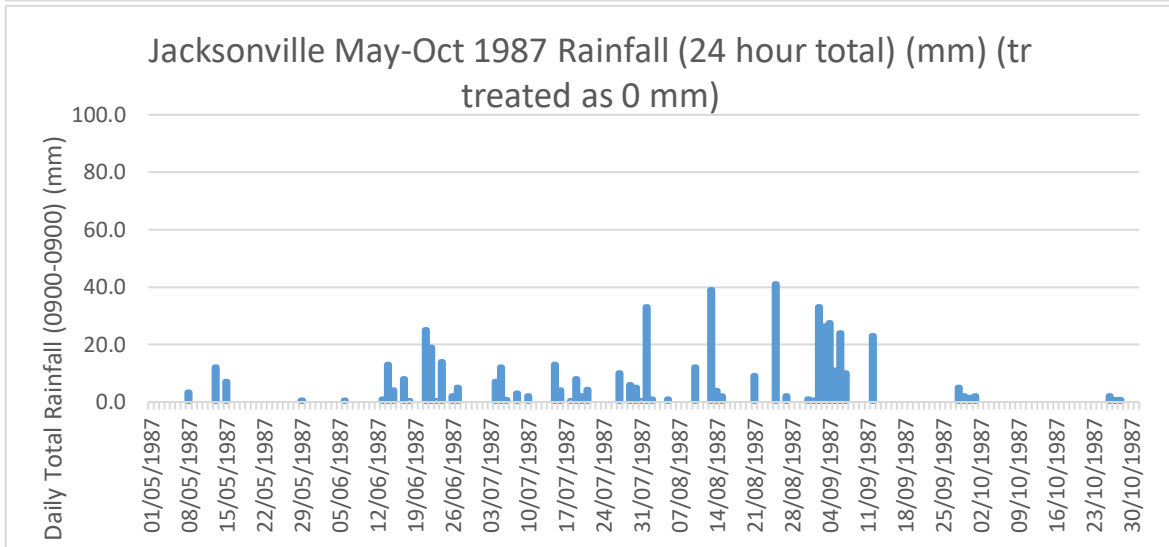
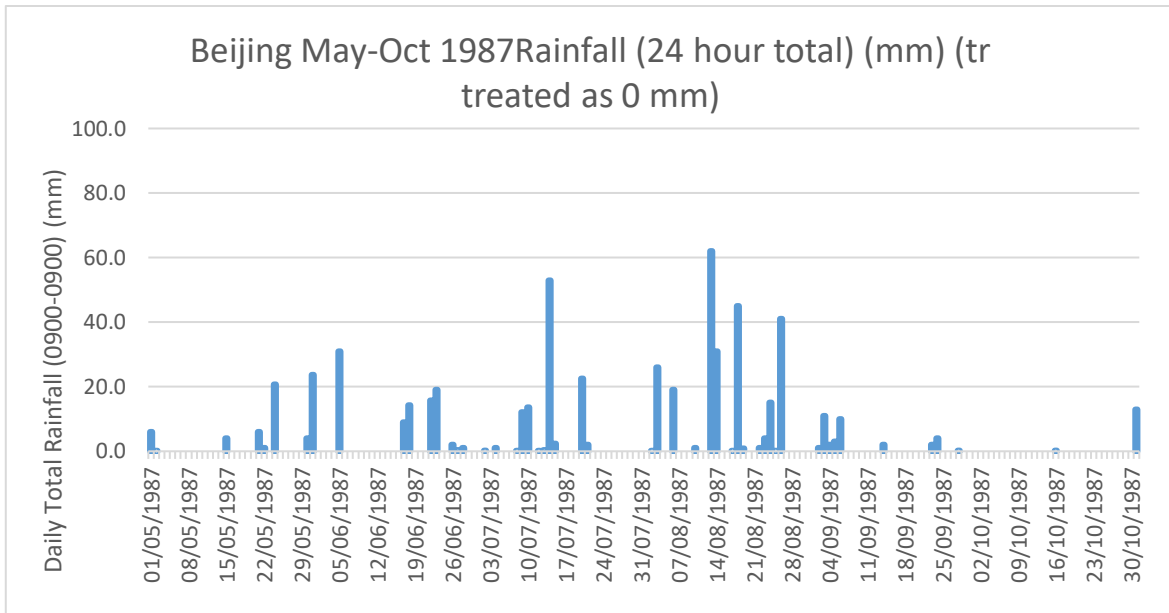
Daily Total Rainfall (0900-0900) (mm)

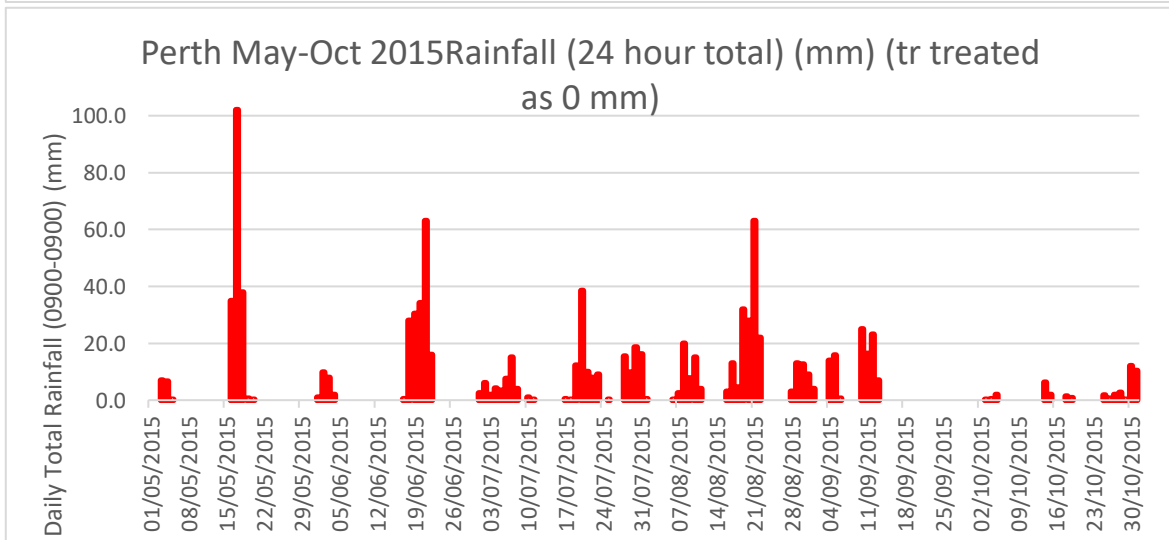
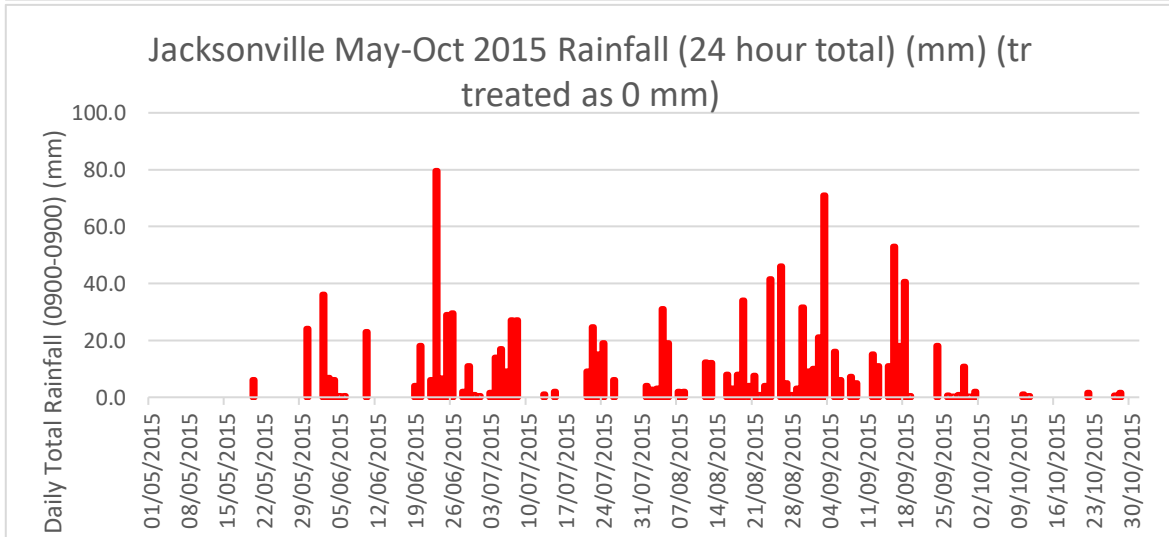
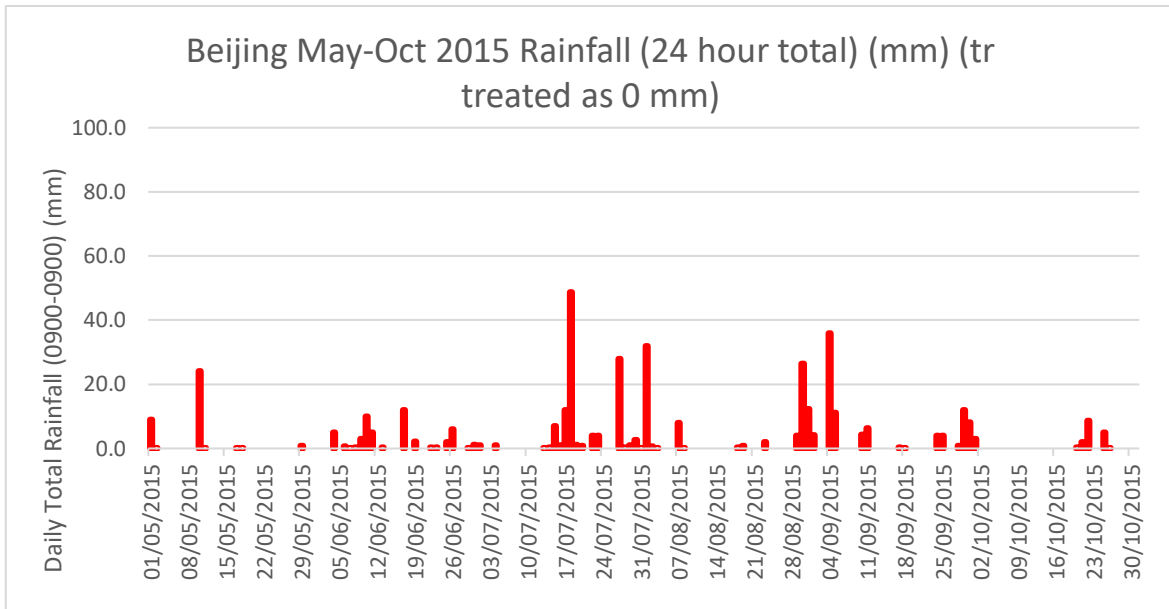
[Back to the Index](#)

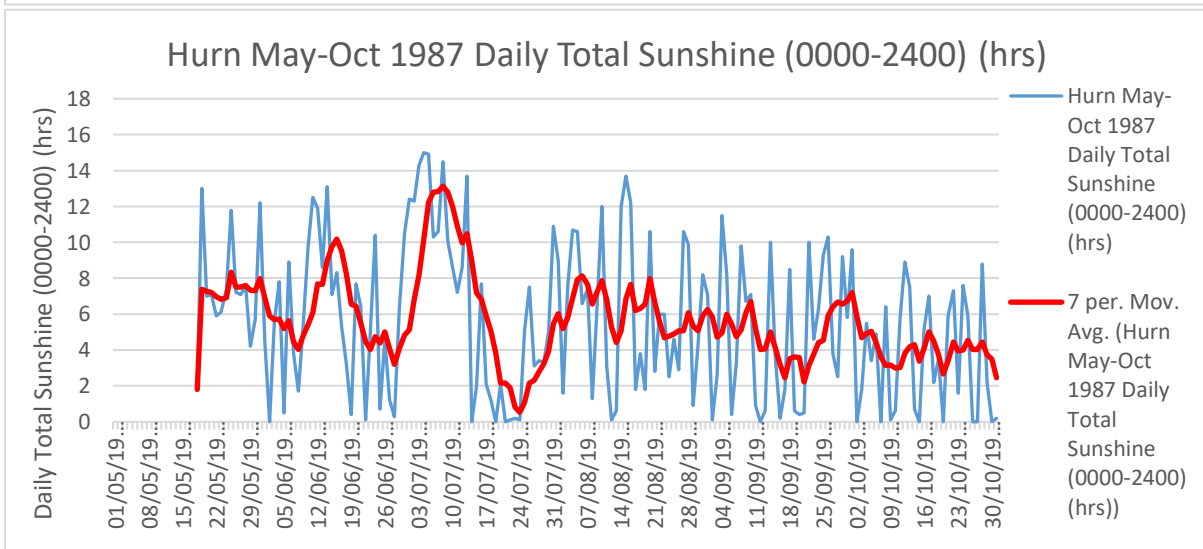
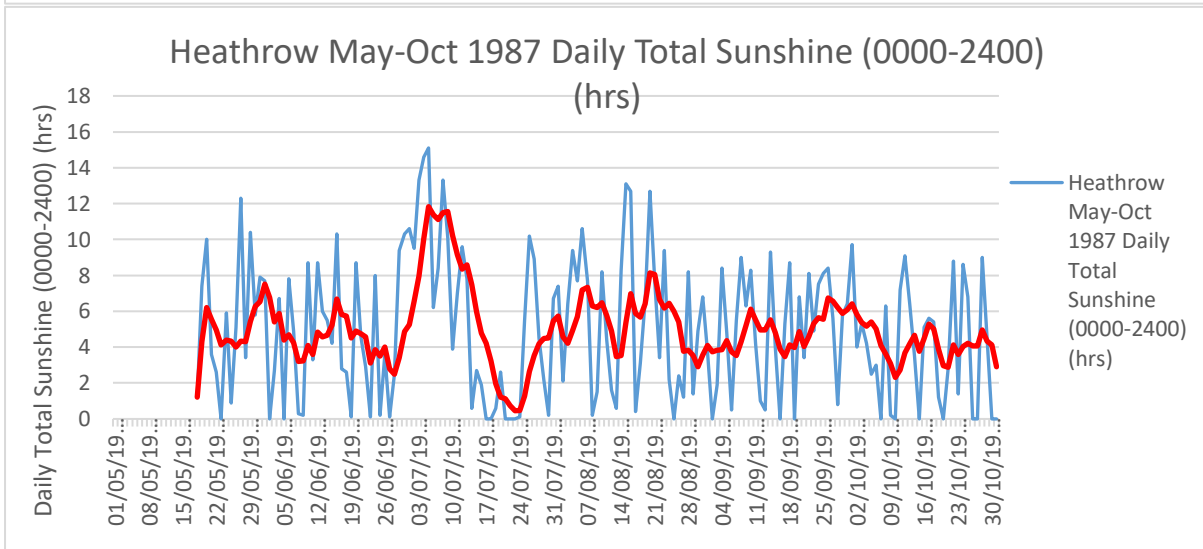
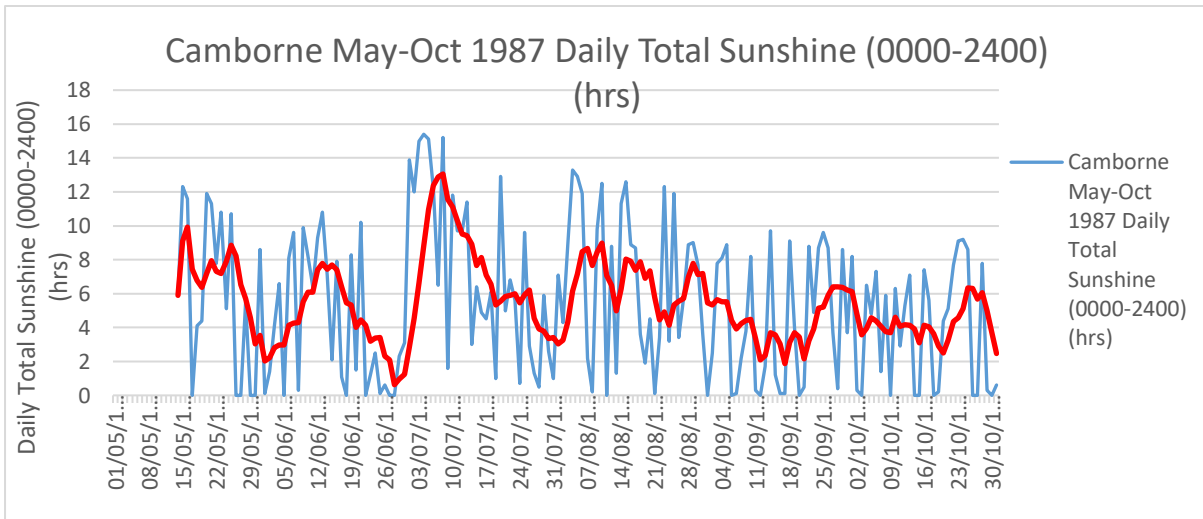


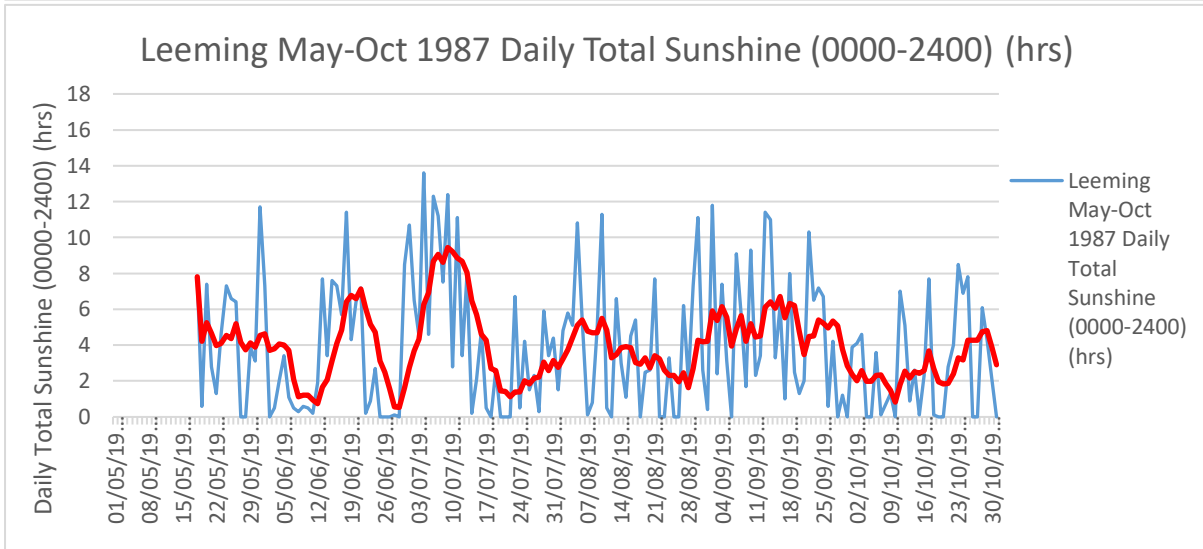
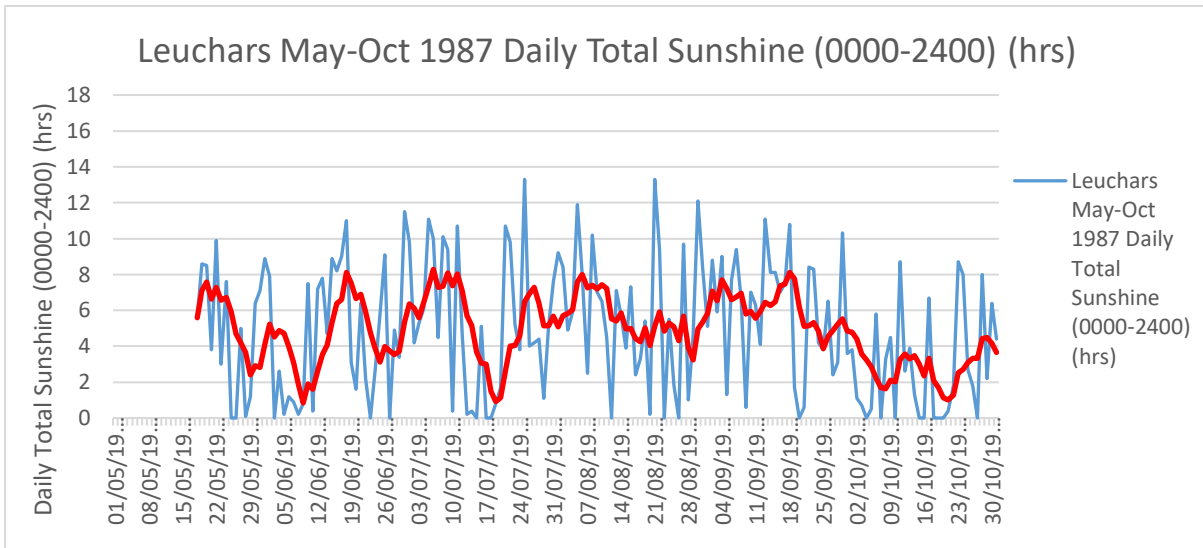


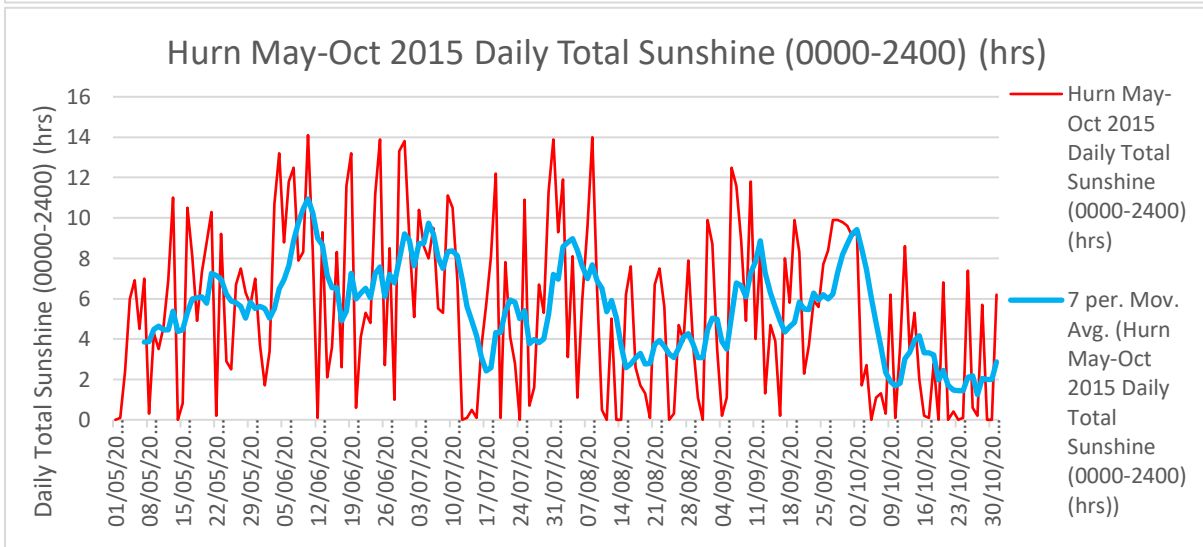
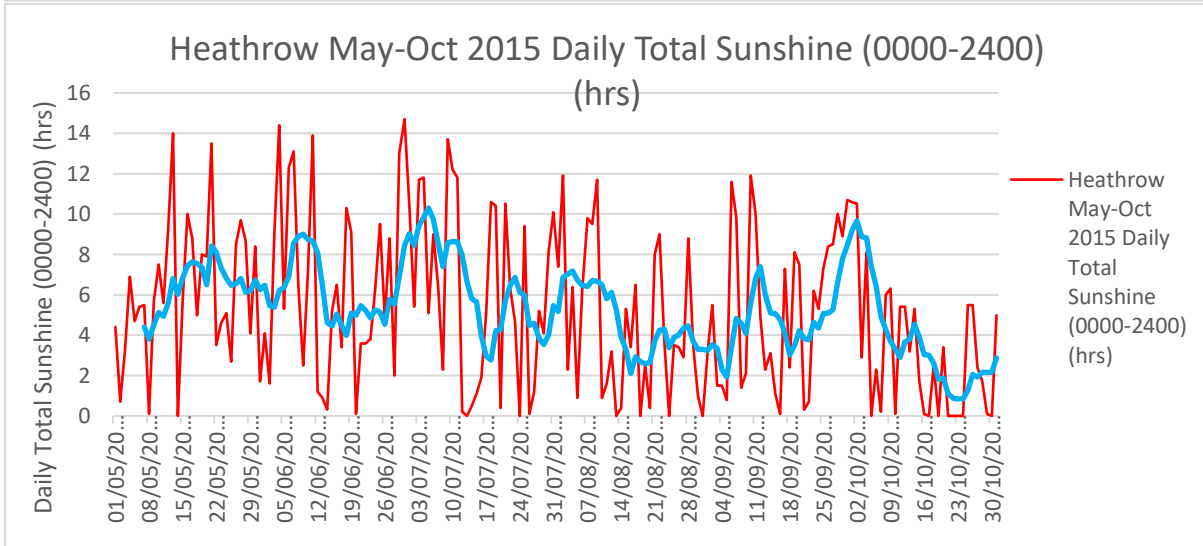
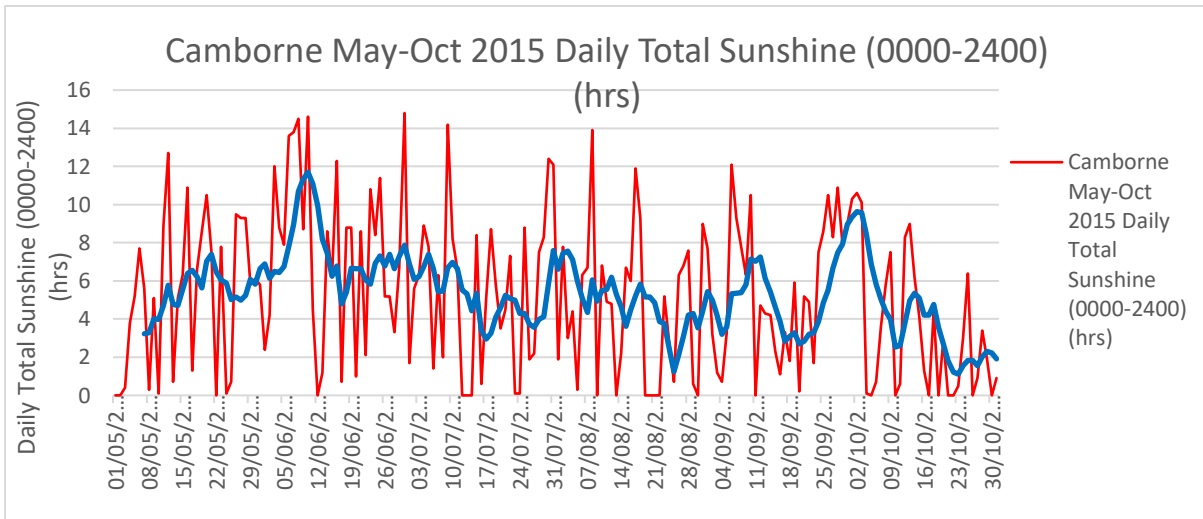


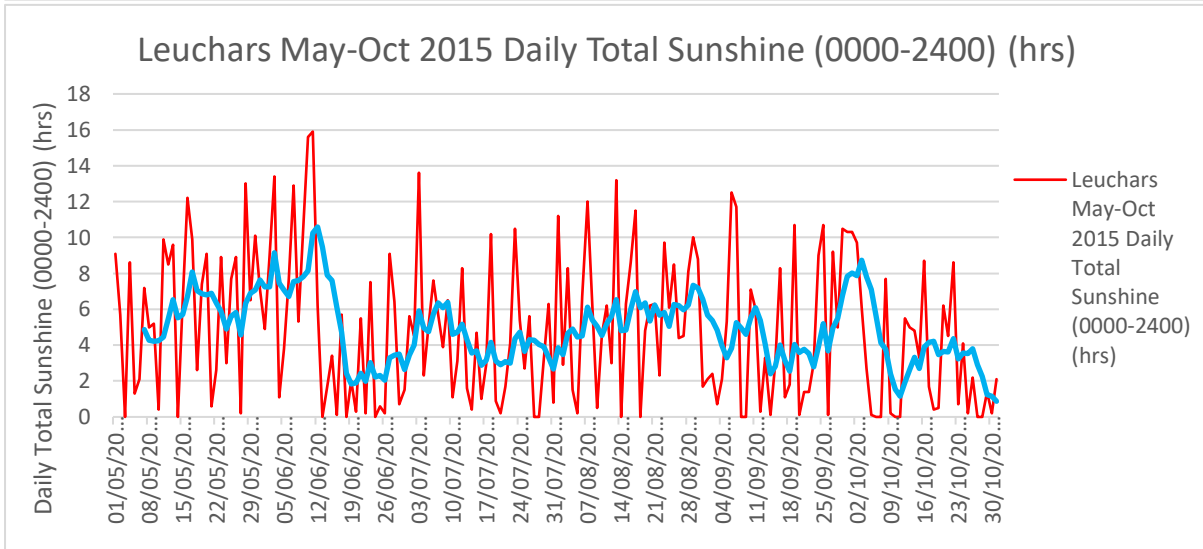
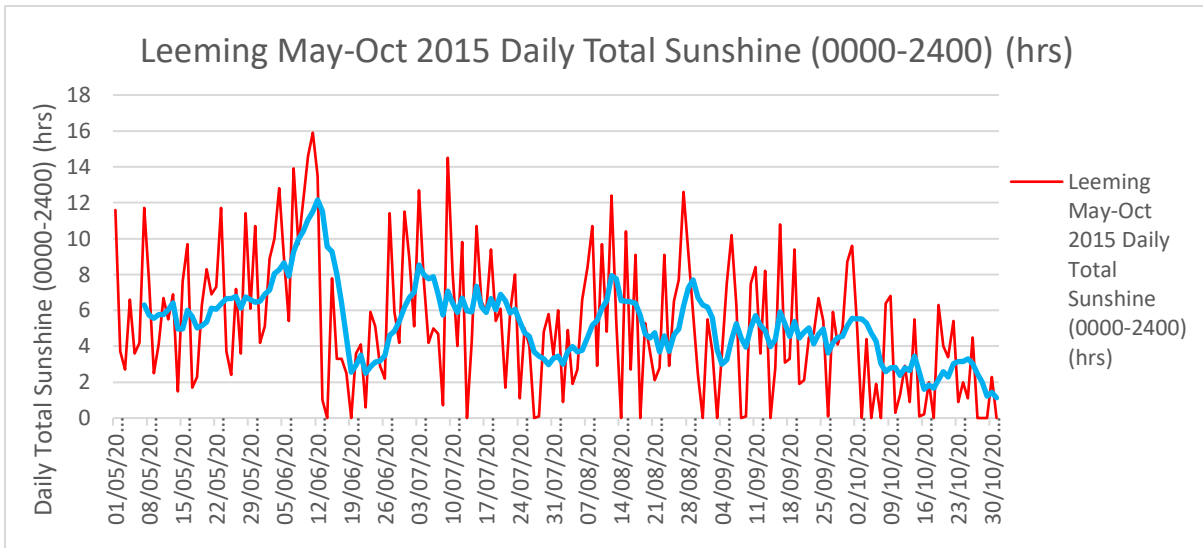






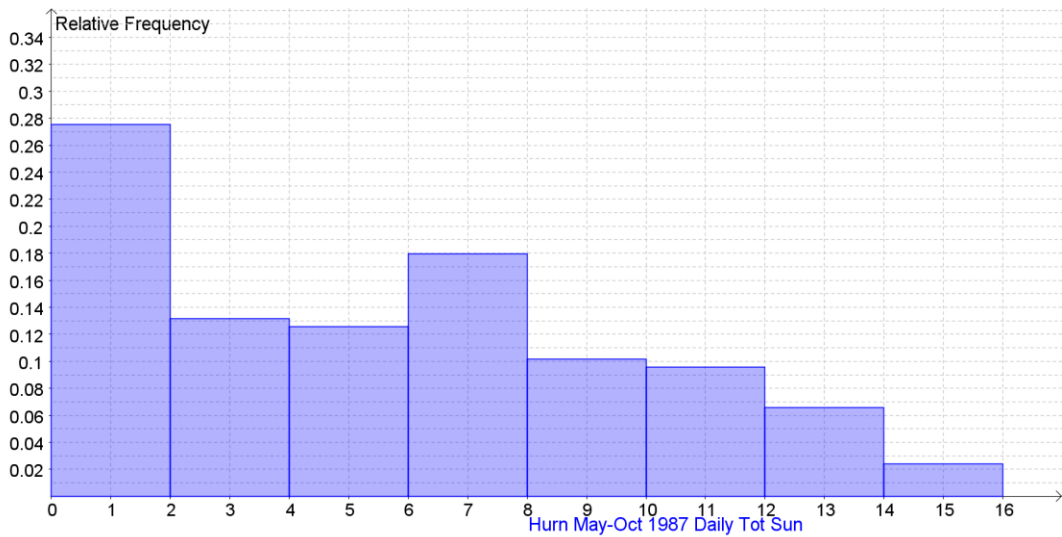
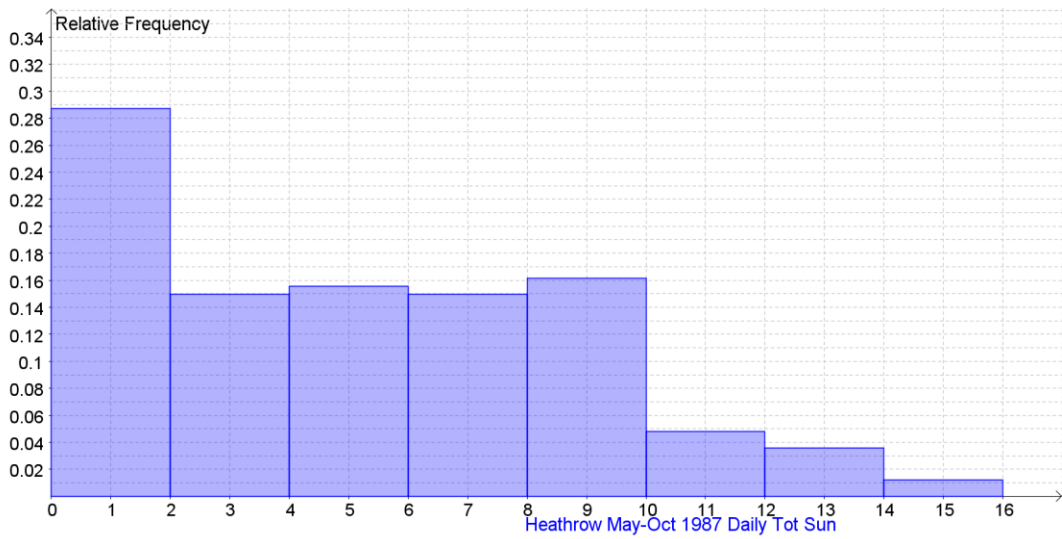
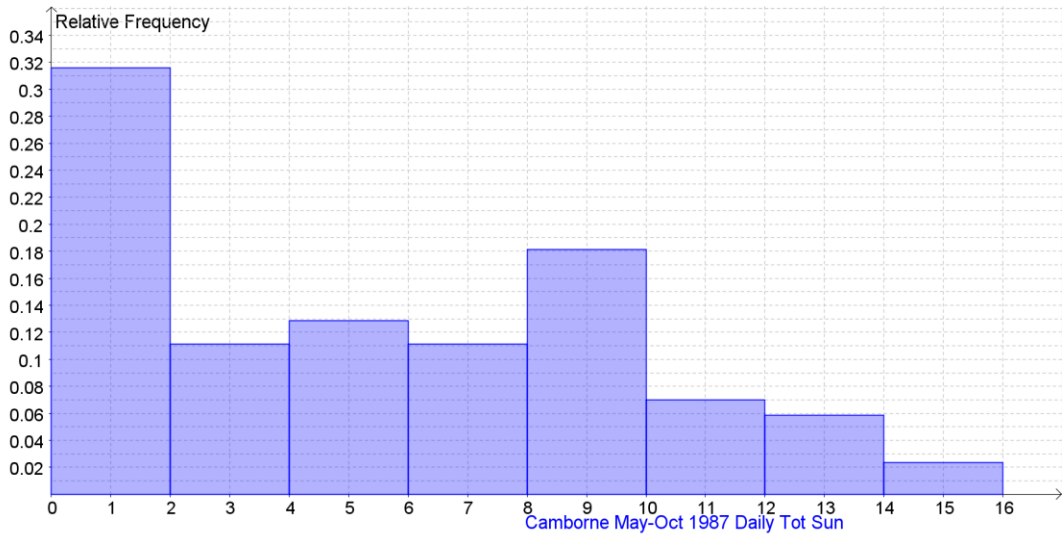






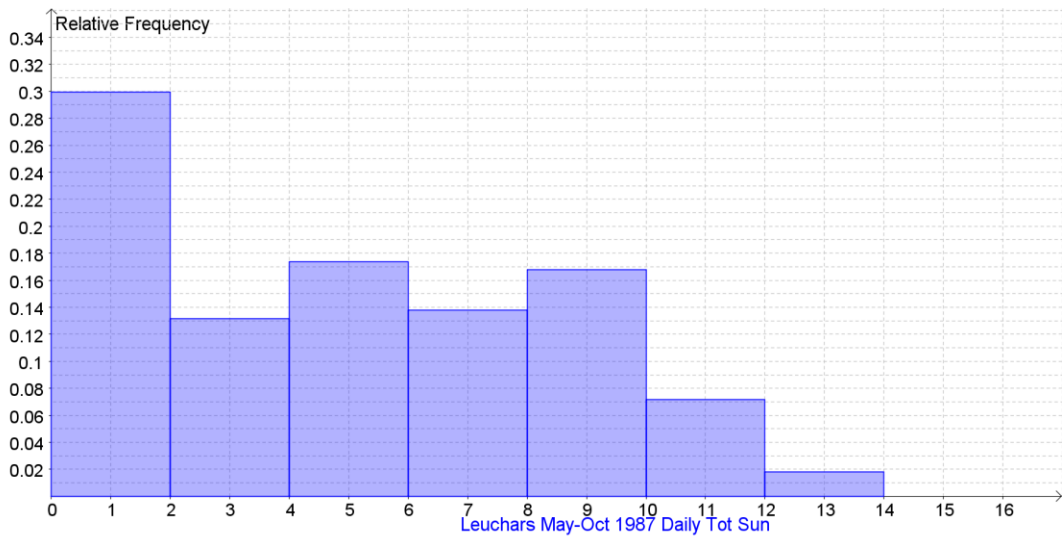
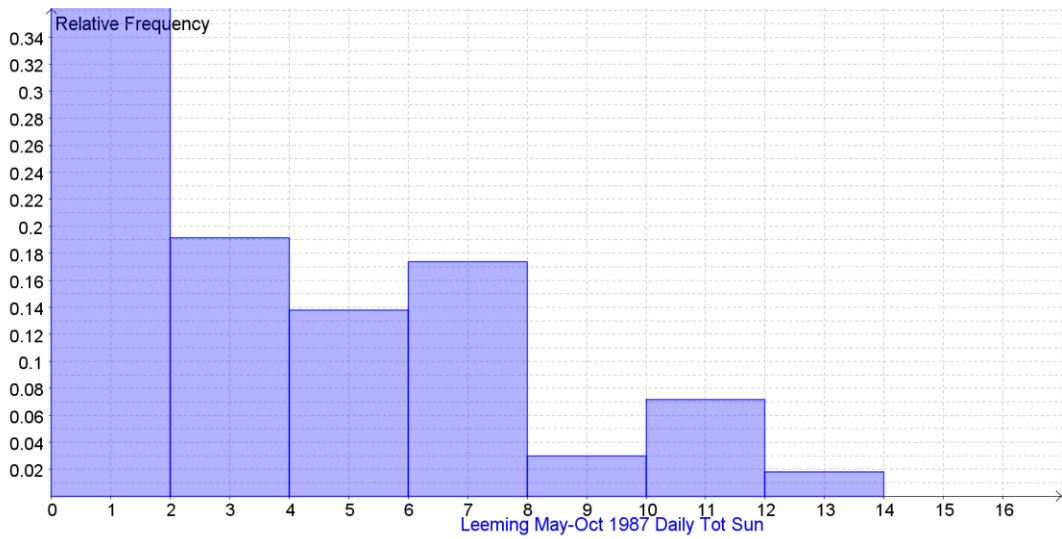
Daily Total Sunshine (0000-2400) (hrs)

[Back to the Index](#)



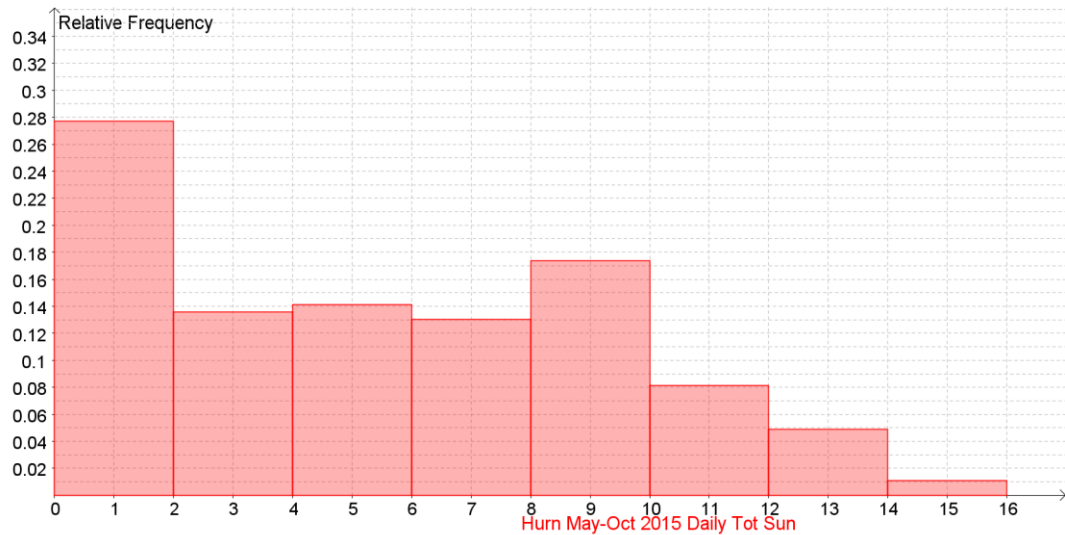
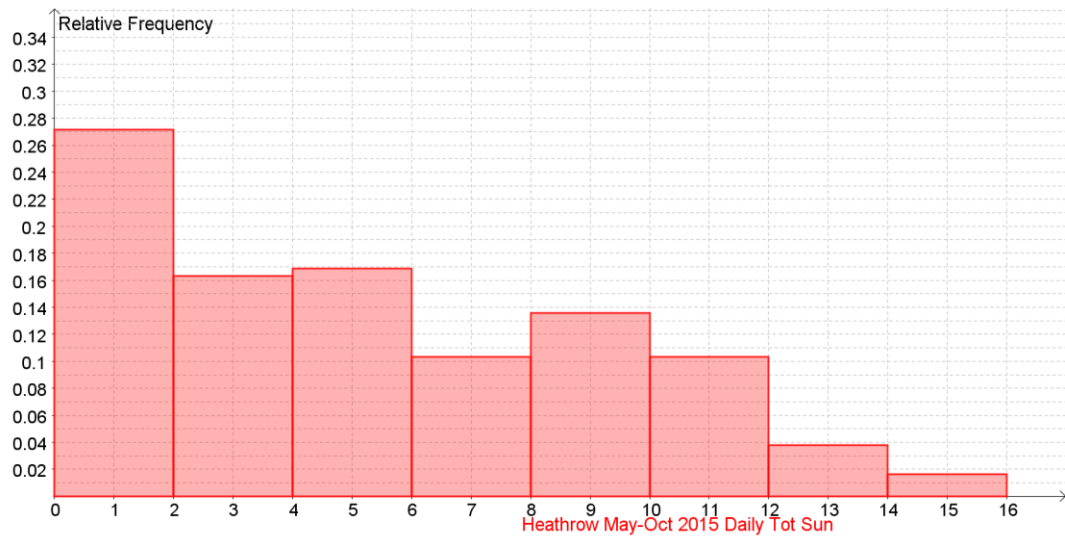
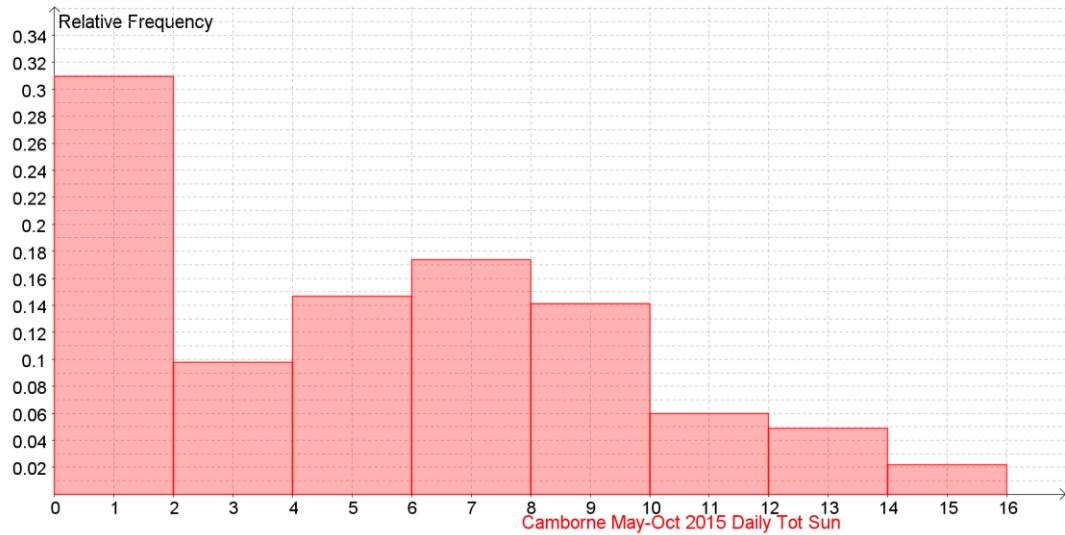
Daily Total Sunshine (0000-2400) (hrs)

[Back to the Index](#)



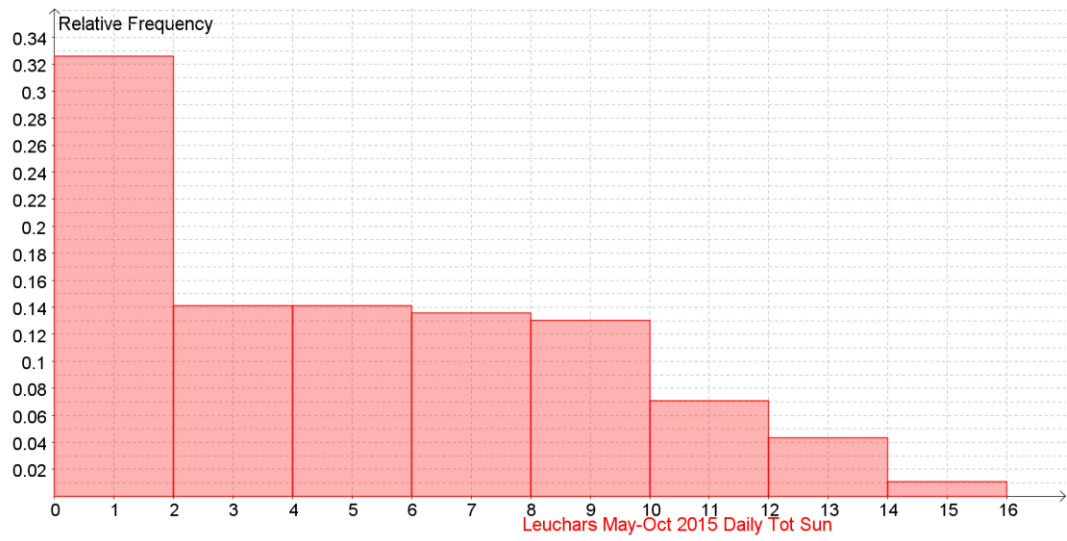
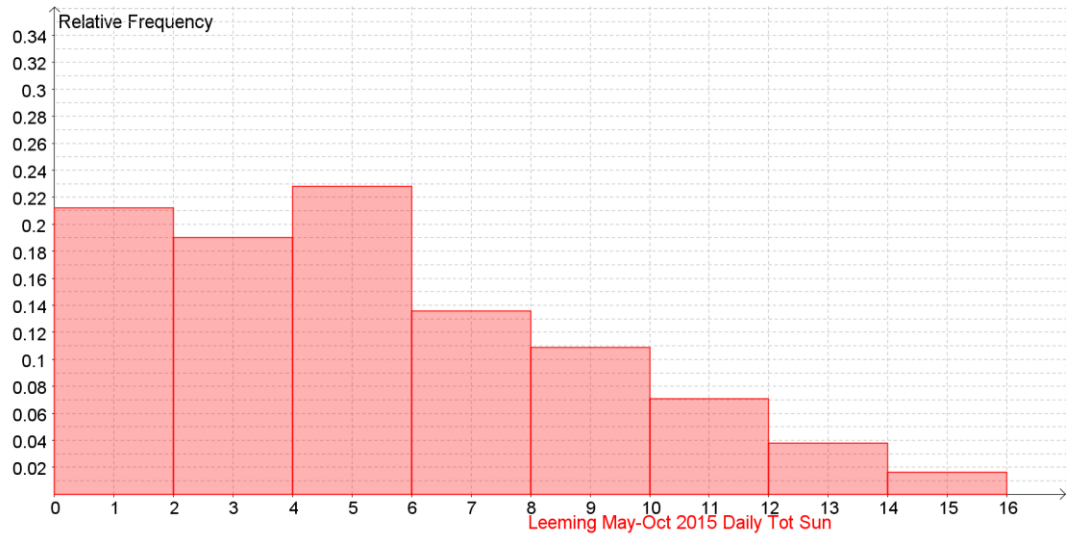
Daily Total Sunshine (0000-2400) (hrs)

[Back to the Index](#)



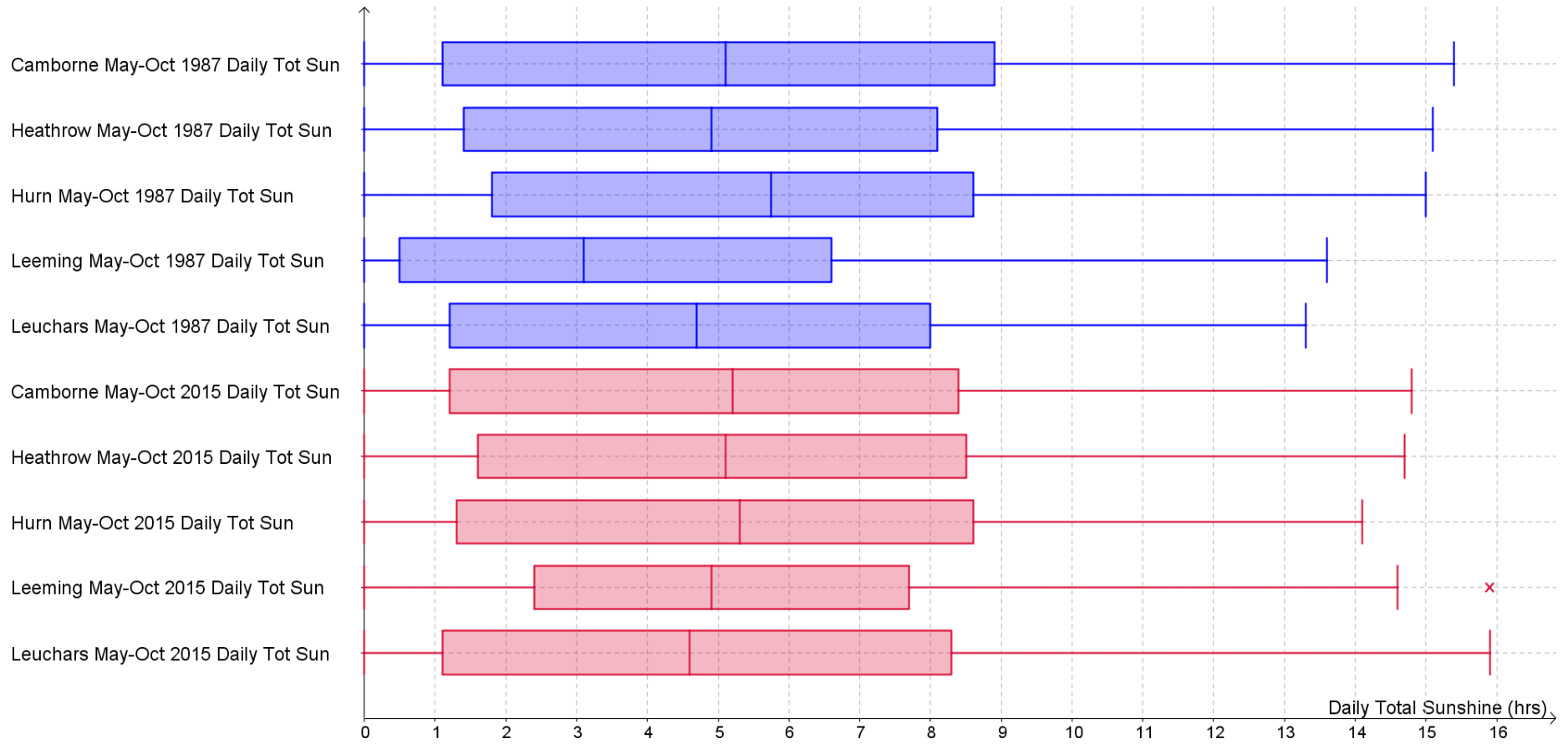
Daily Total Sunshine (0000-2400) (hrs)

[Back to the Index](#)



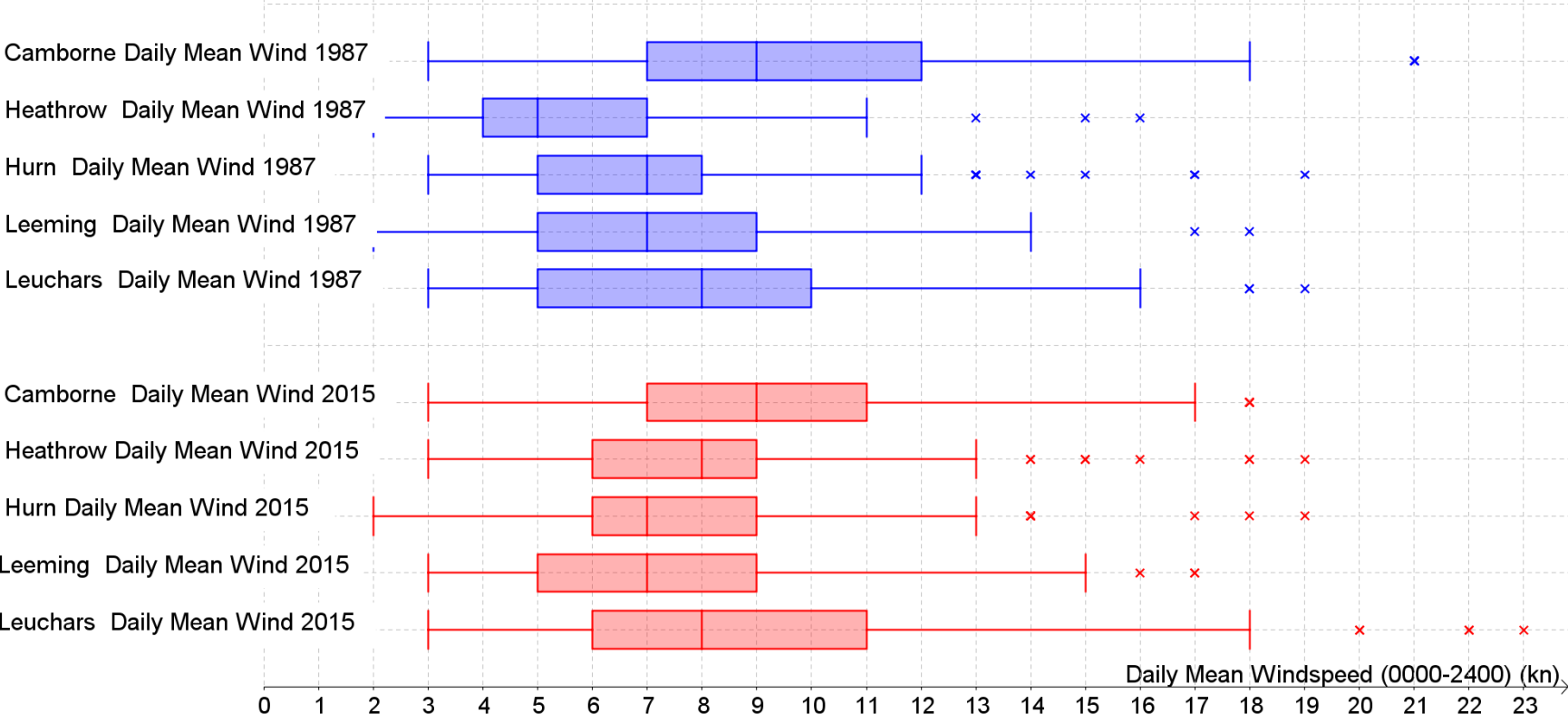
Daily Total Sunshine (0000-2400) (hrs)

[Back to the Index](#)



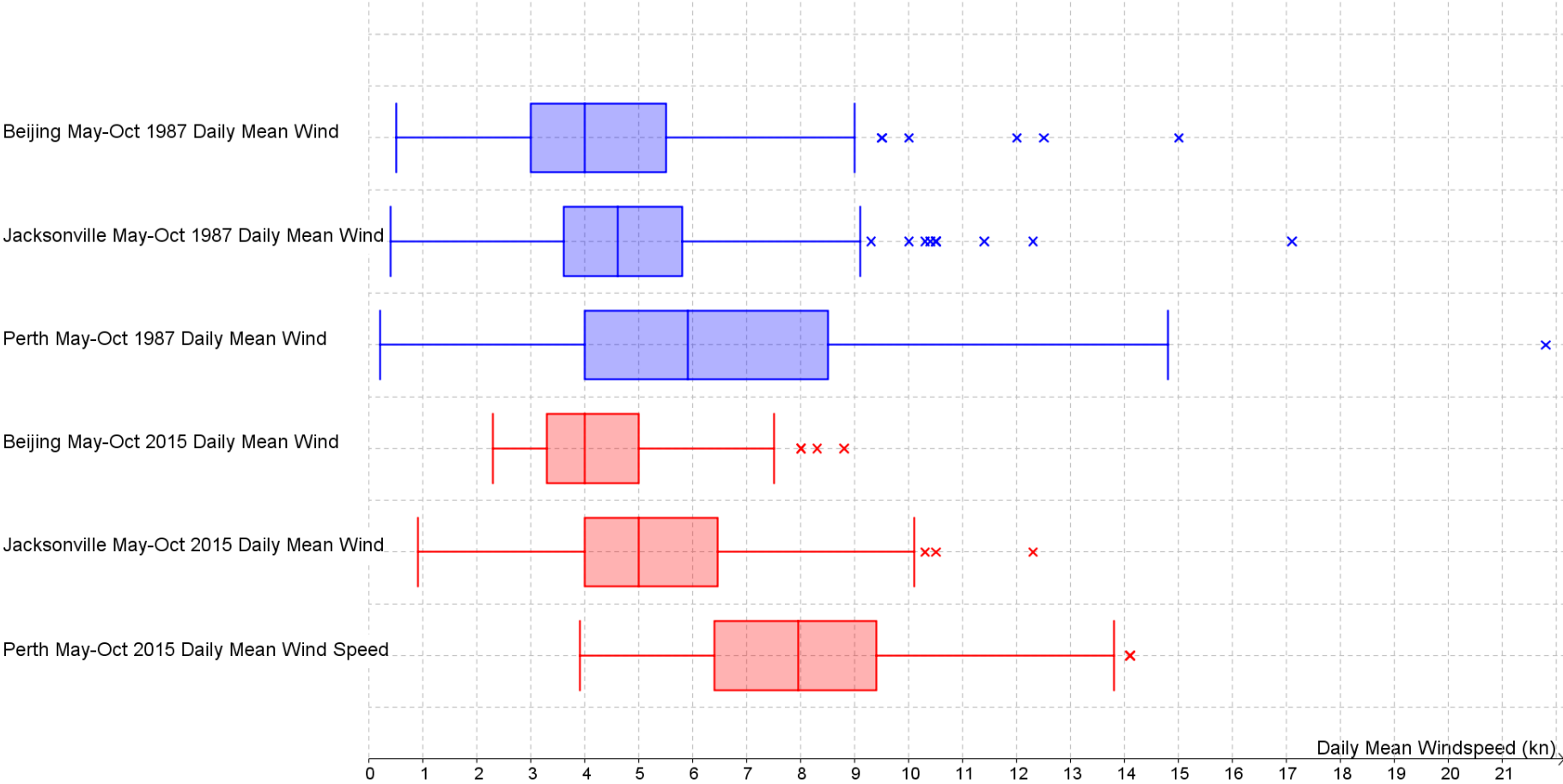
Daily Mean Windspeed (0000-2400) (kn)

[Back to the Index](#)



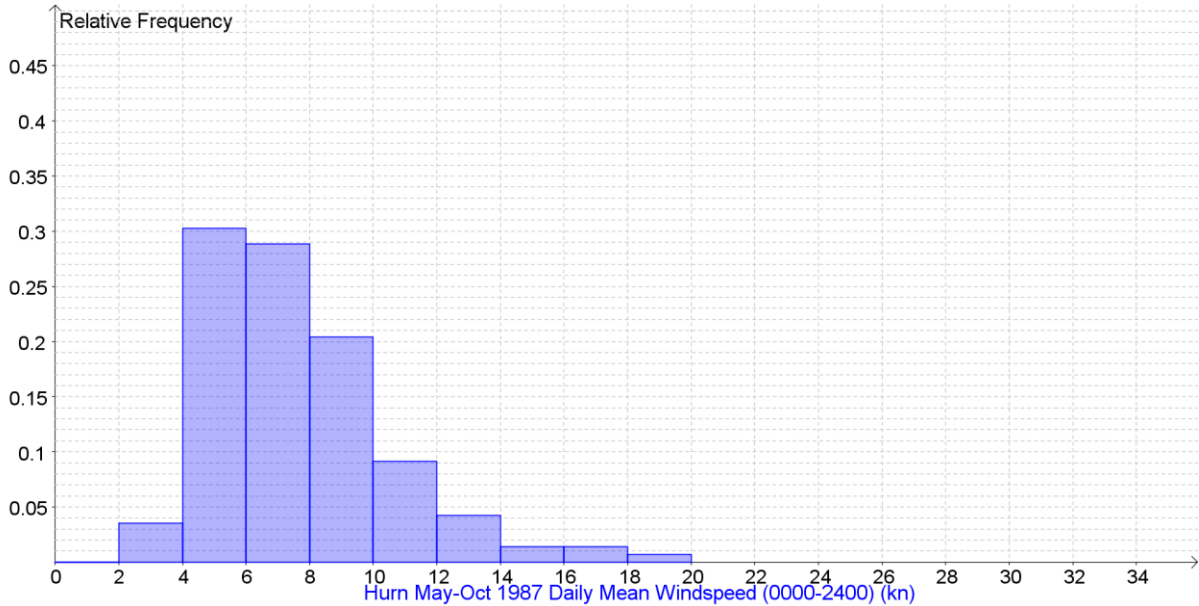
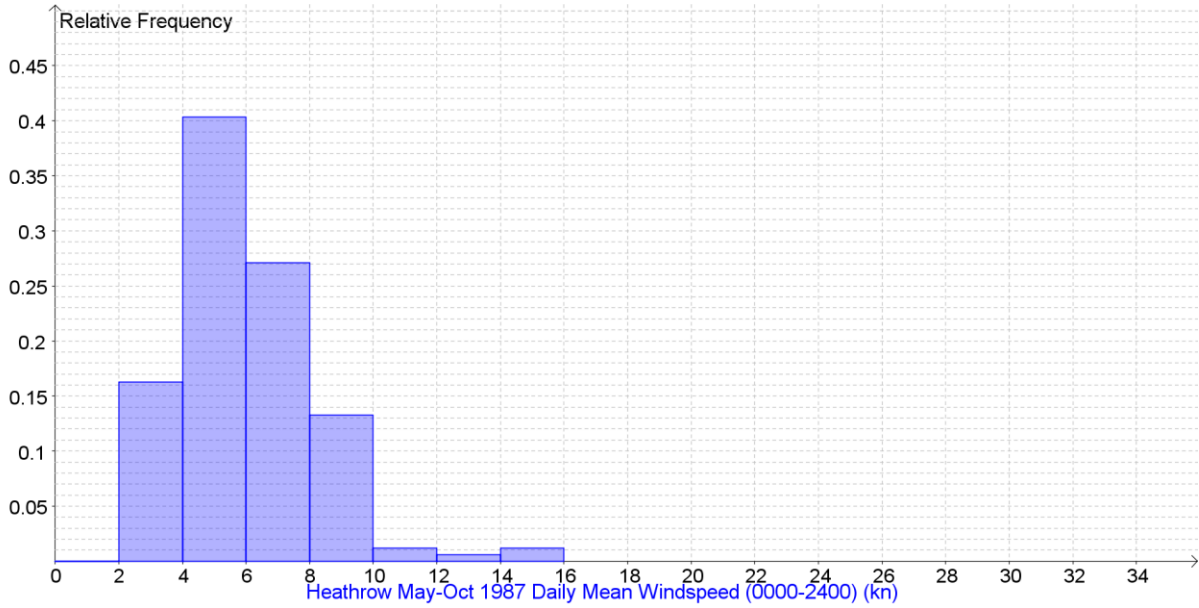
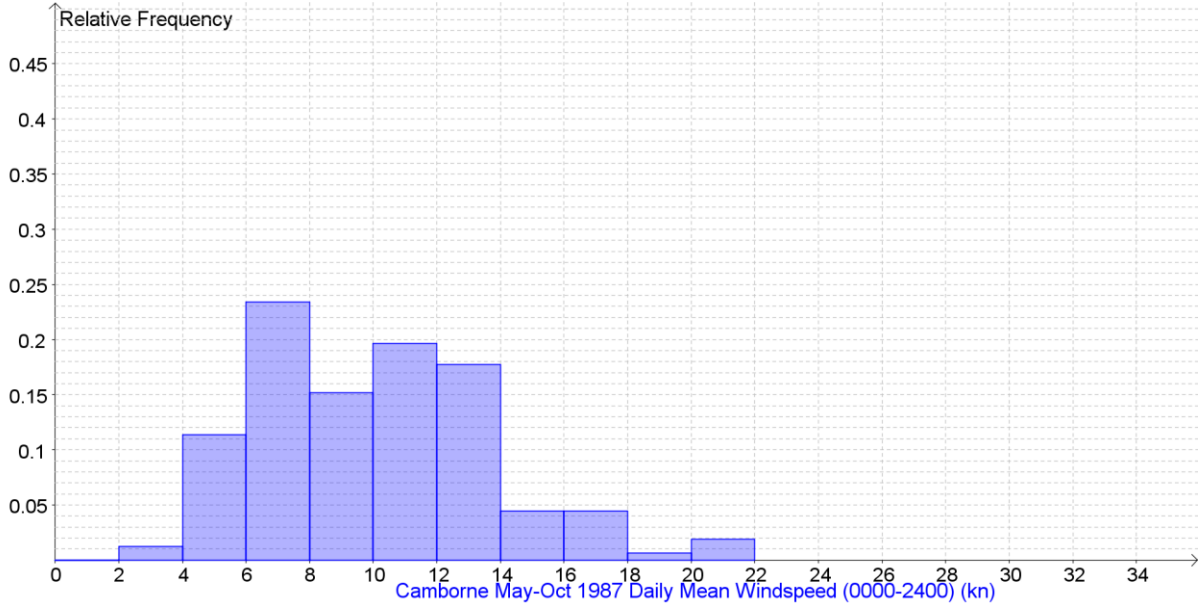
Daily Mean Windspeed (0000-2400) (kn)

[Back to the Index](#)



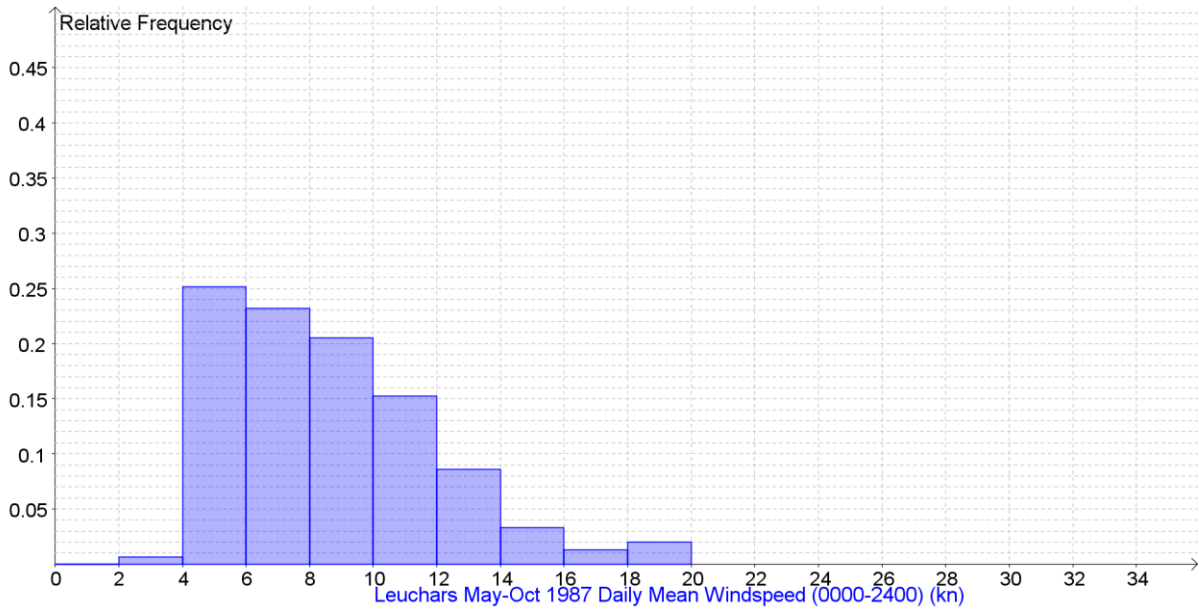
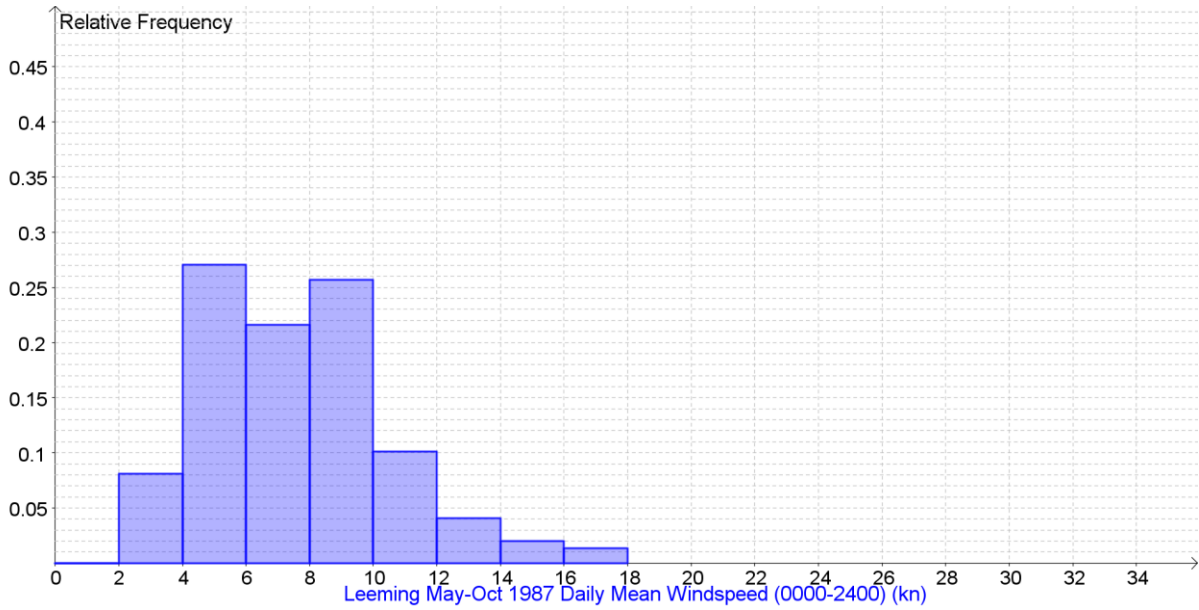
Daily Mean Windspeed (0000-2400) (kn)

[Back to the Index](#)



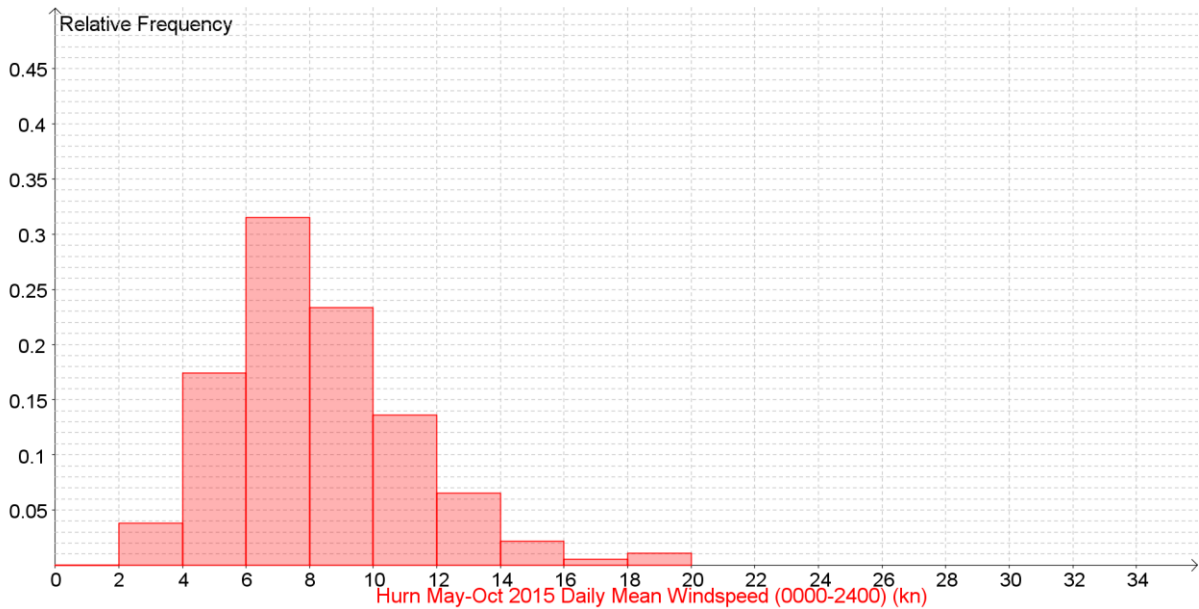
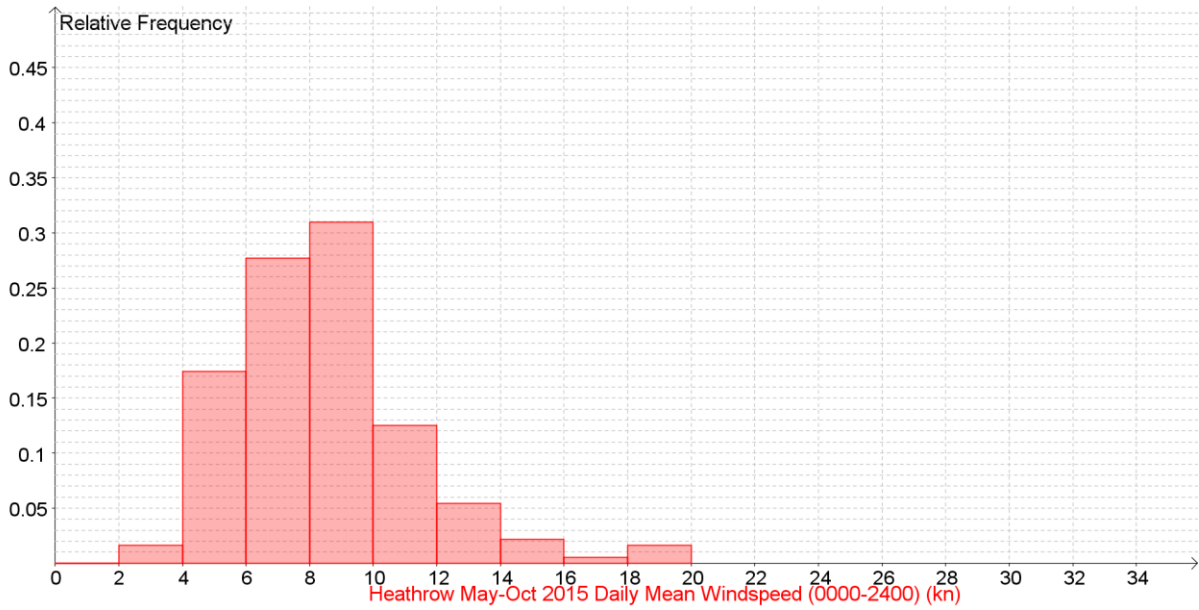
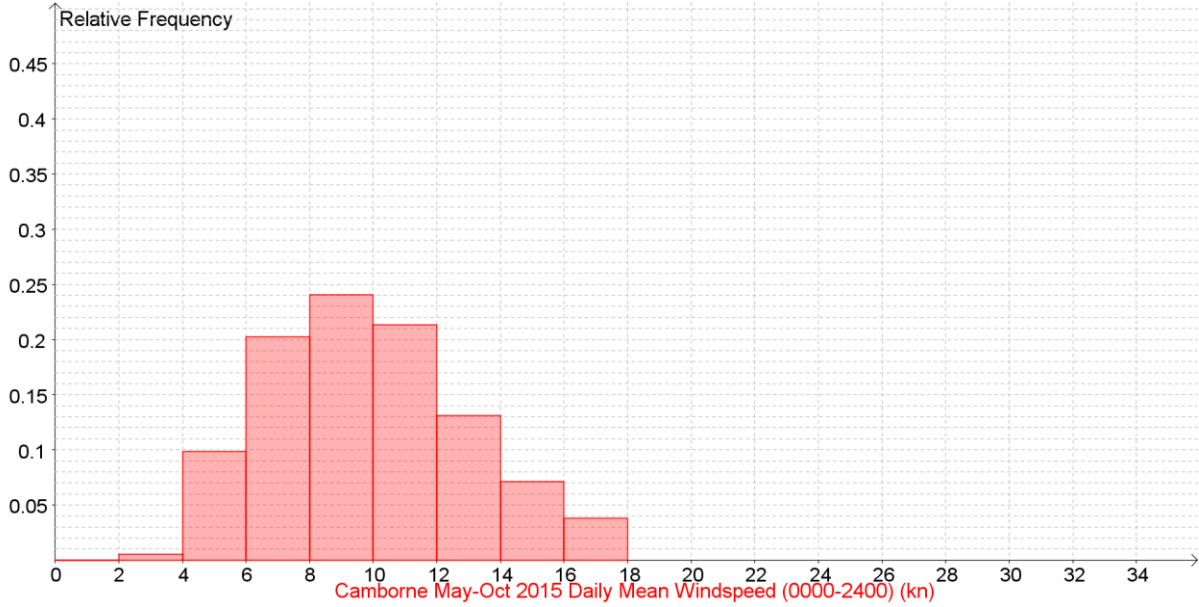
Daily Mean Windspeed (0000-2400) (kn)

[Back to the Index](#)



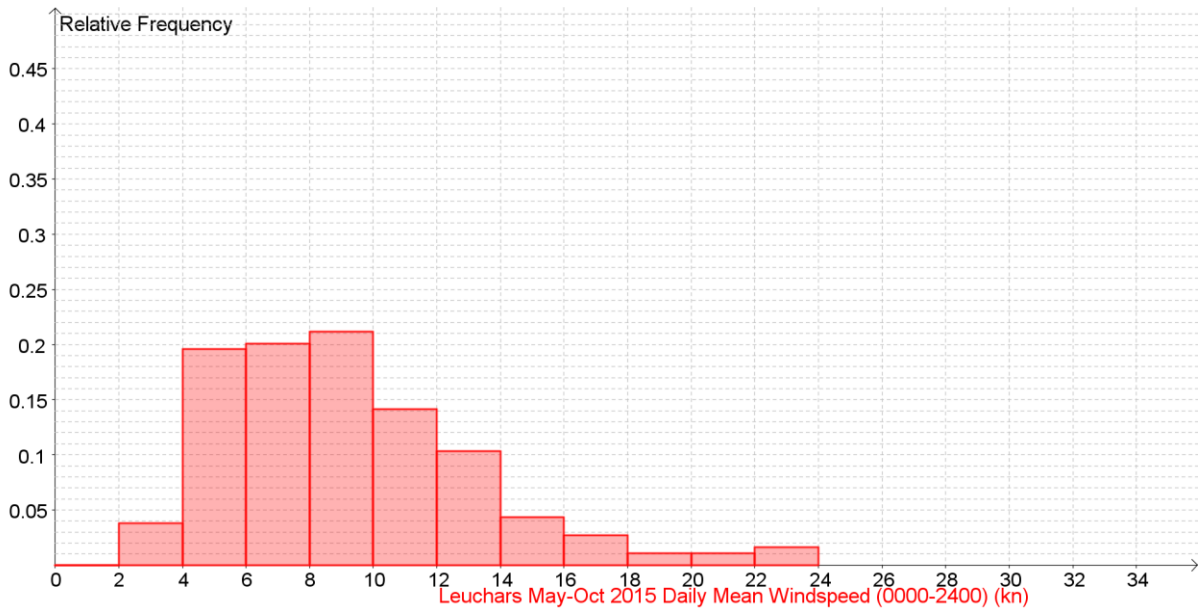
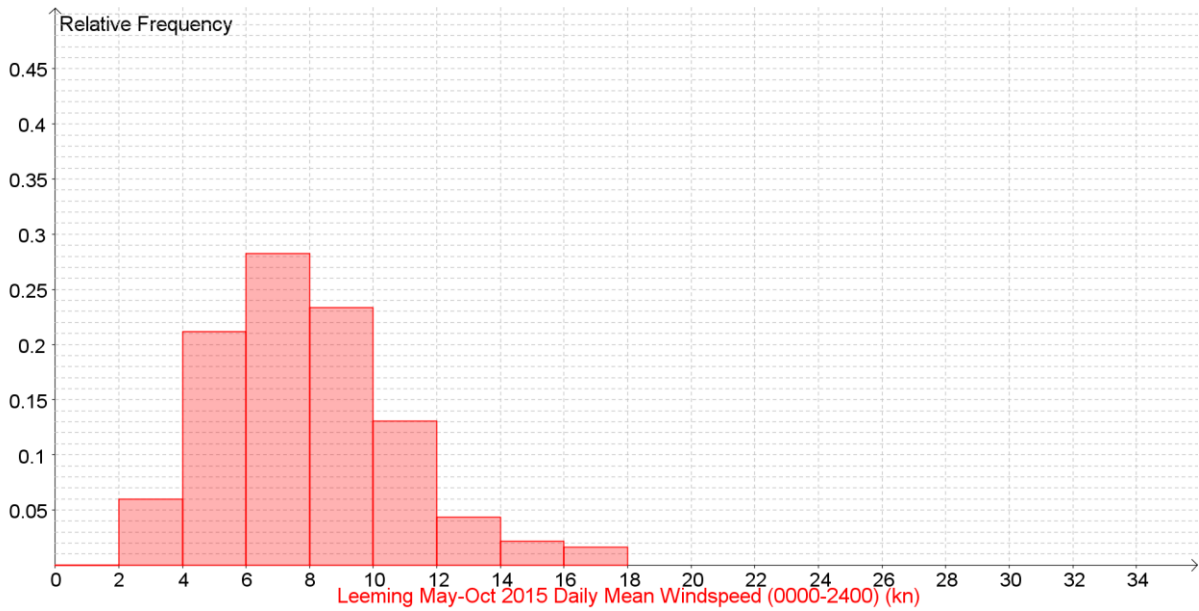
Daily Mean Windspeed (0000-2400) (kn)

[Back to the Index](#)



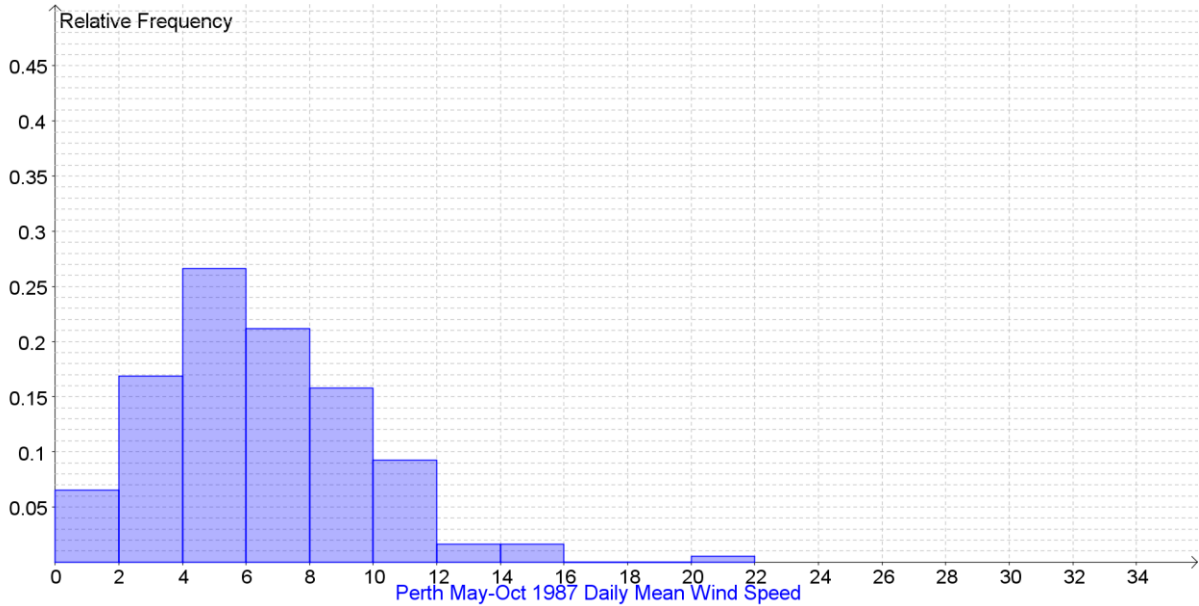
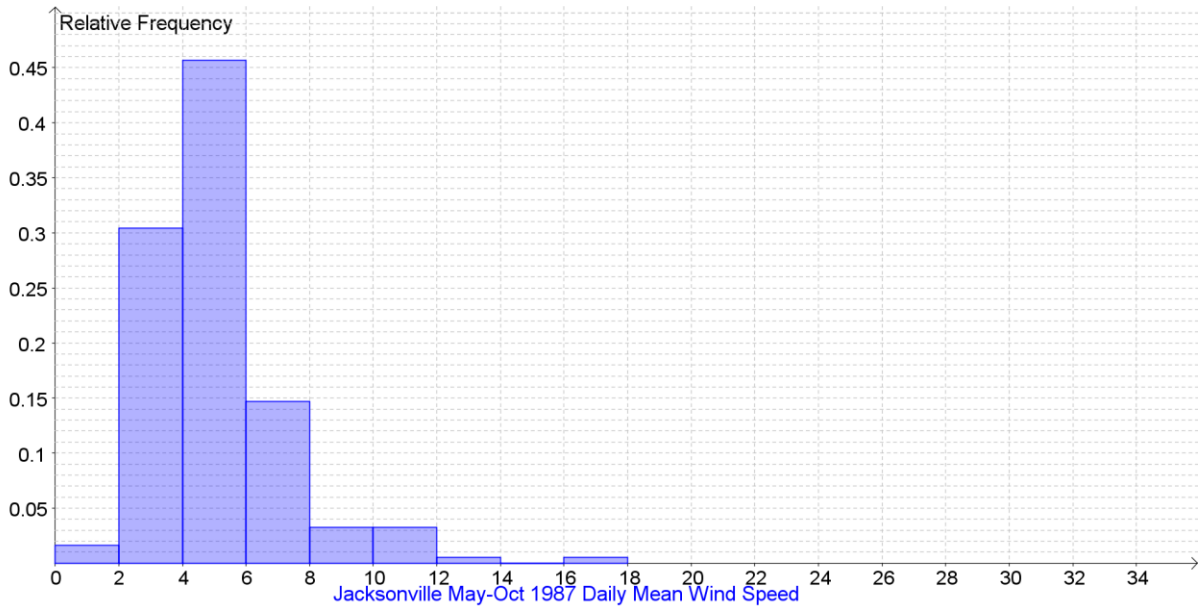
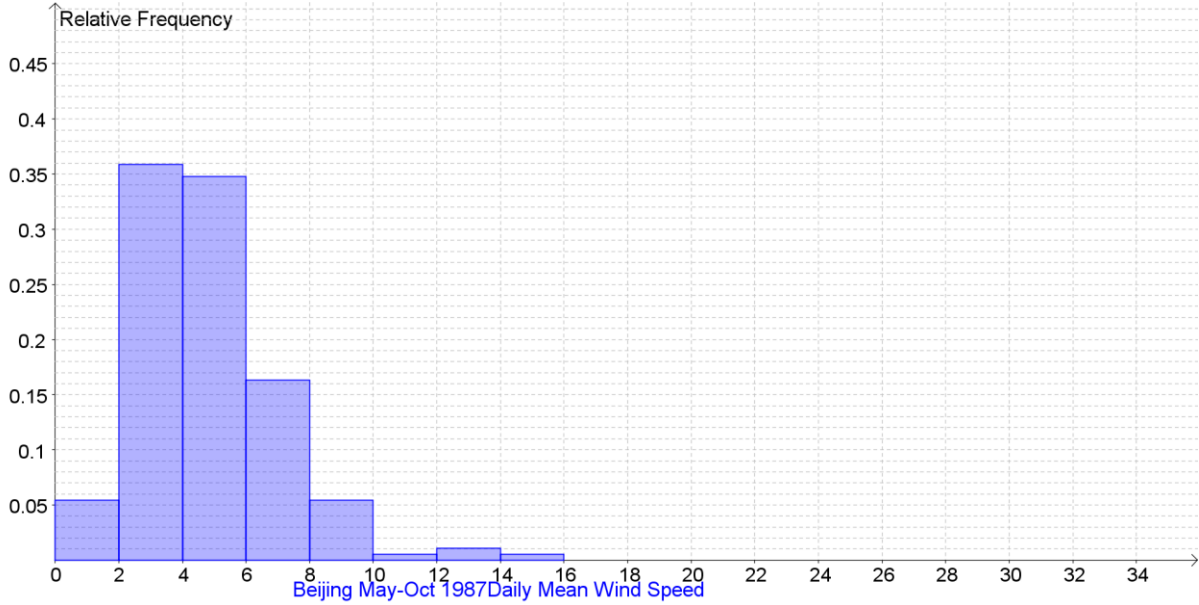
Daily Mean Windspeed (0000-2400) (kn)

[Back to the Index](#)



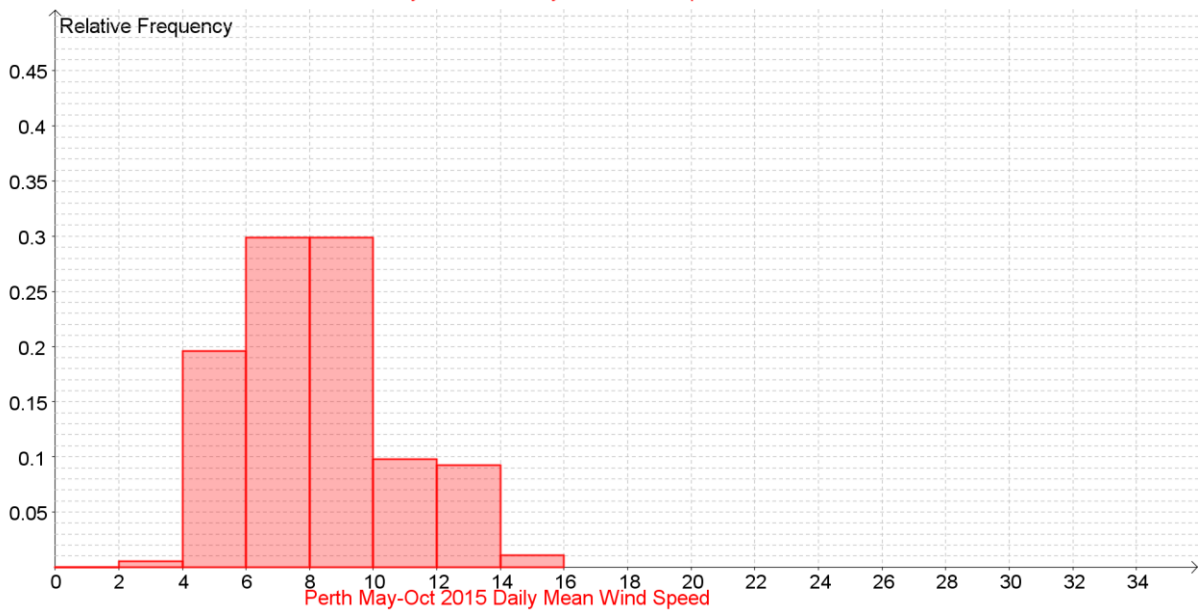
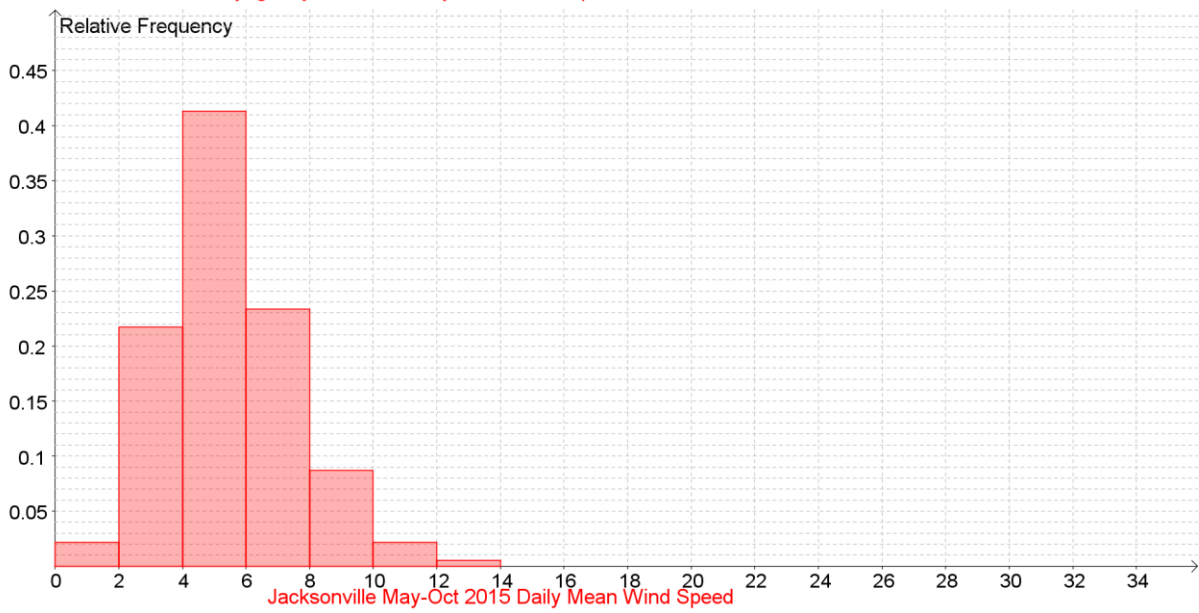
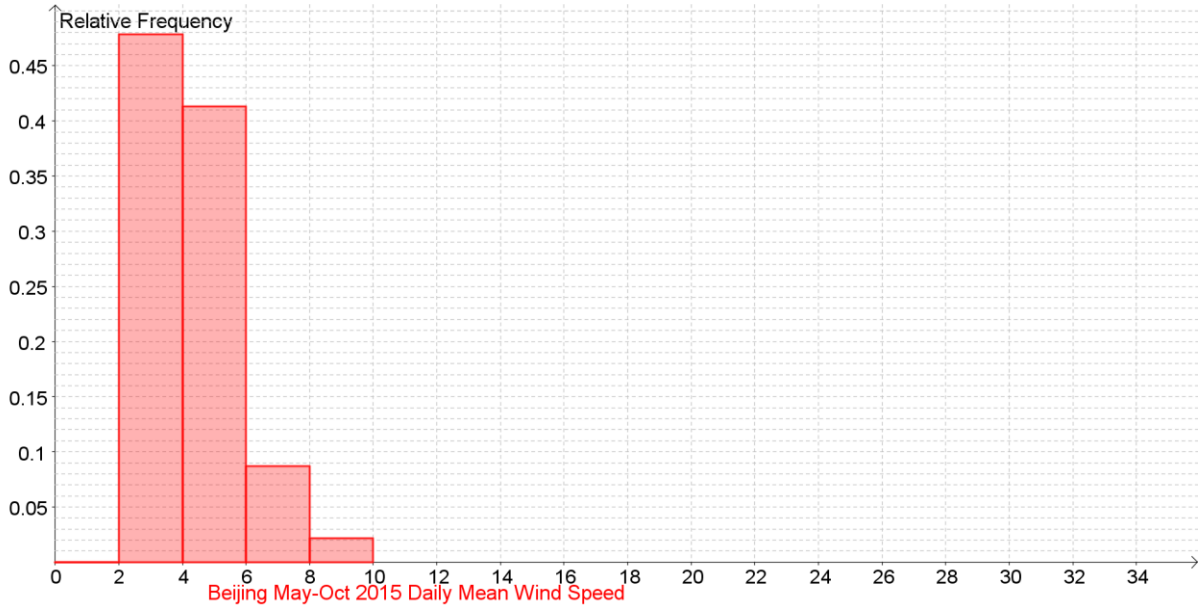
Daily Mean Windspeed (0000-2400) (kn)

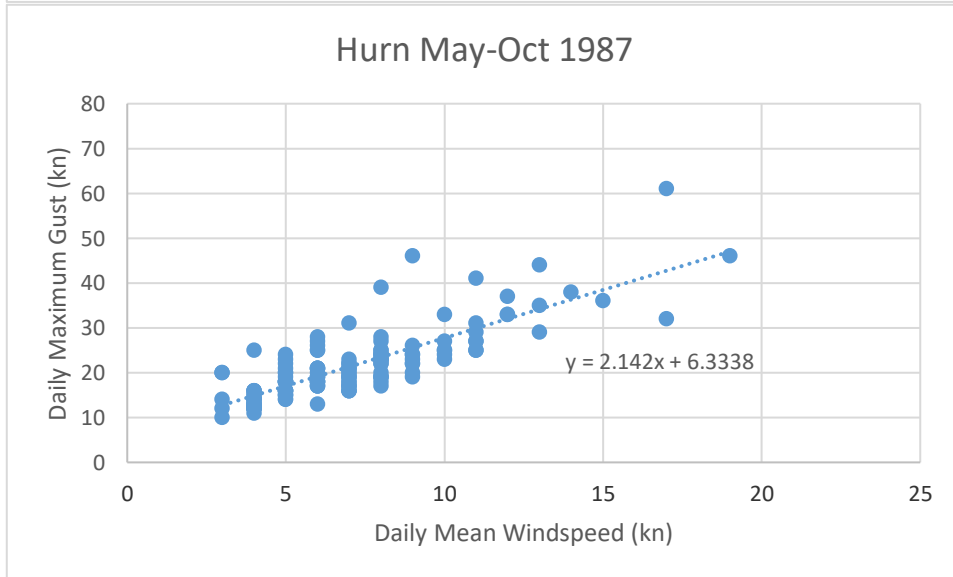
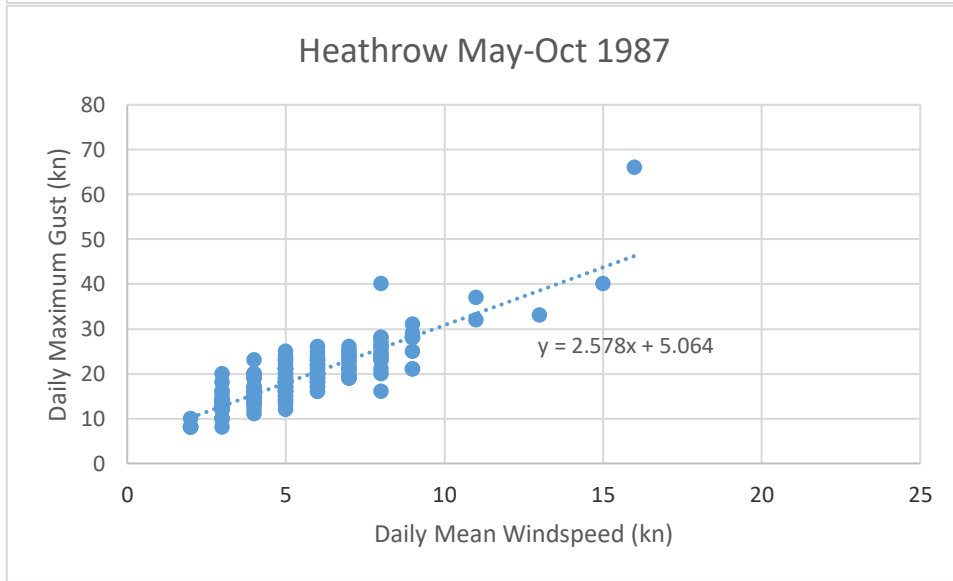
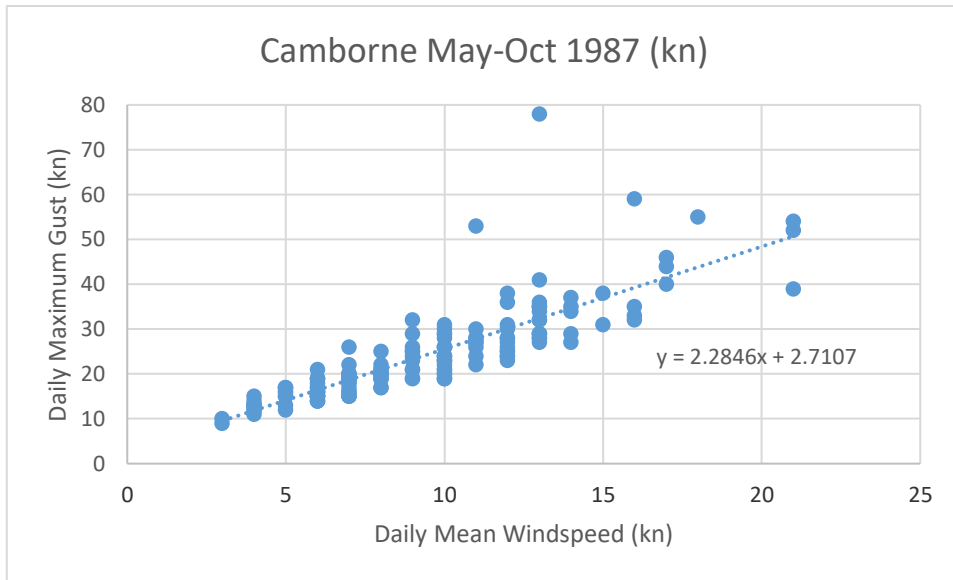
[Back to the Index](#)

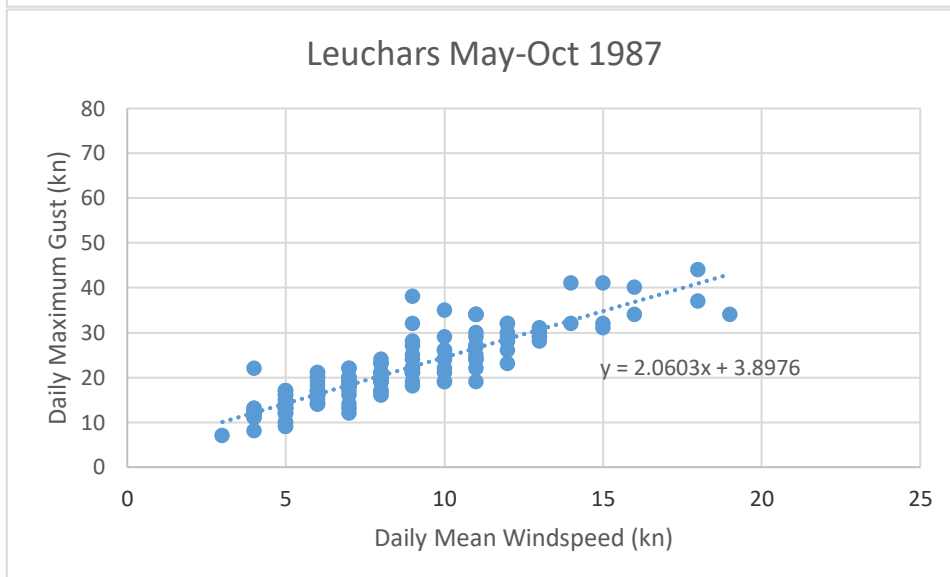
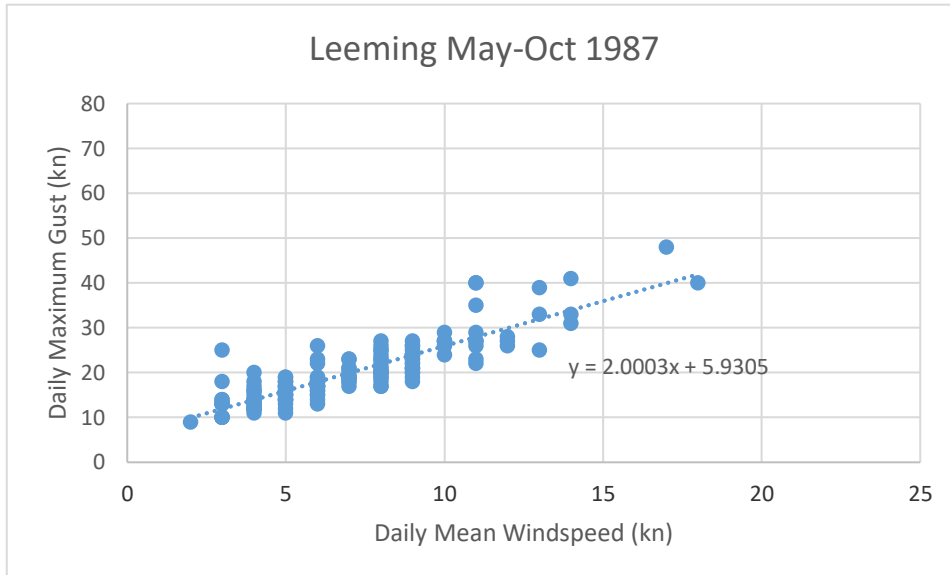


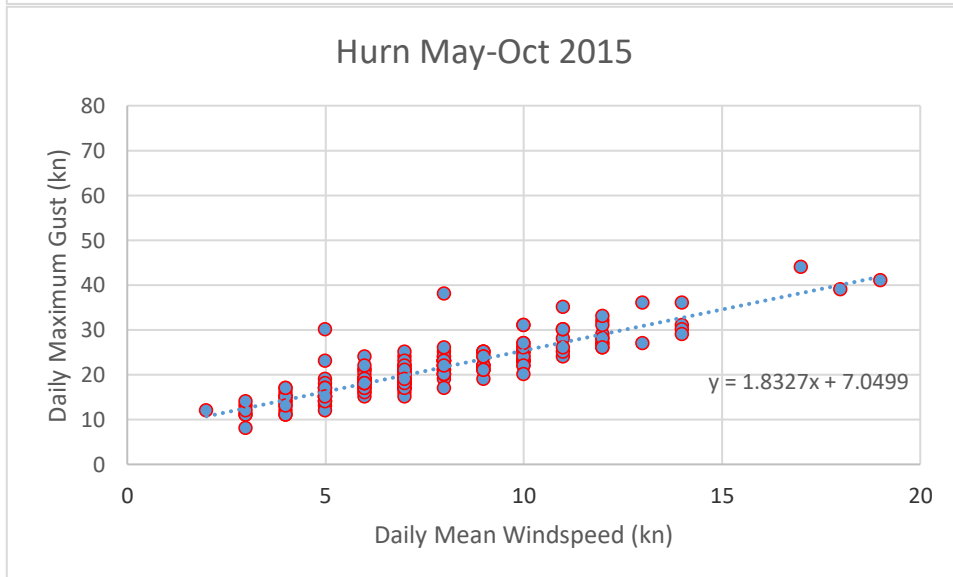
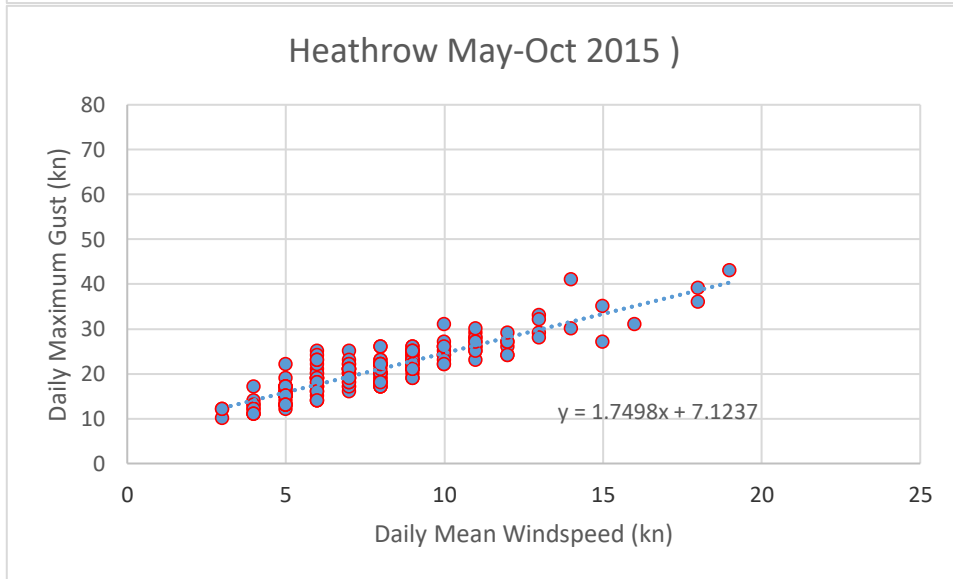
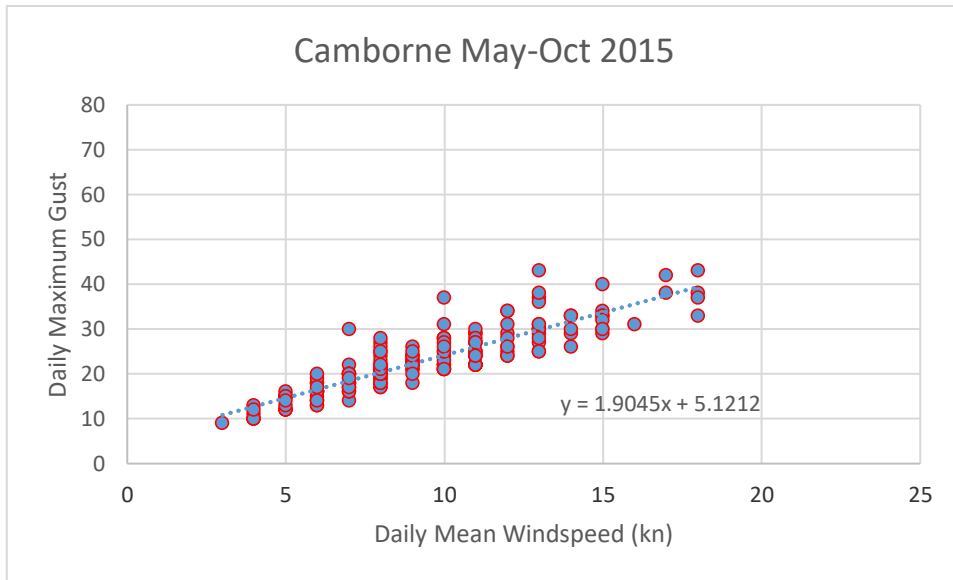
Daily Mean Windspeed (0000-2400) (kn)

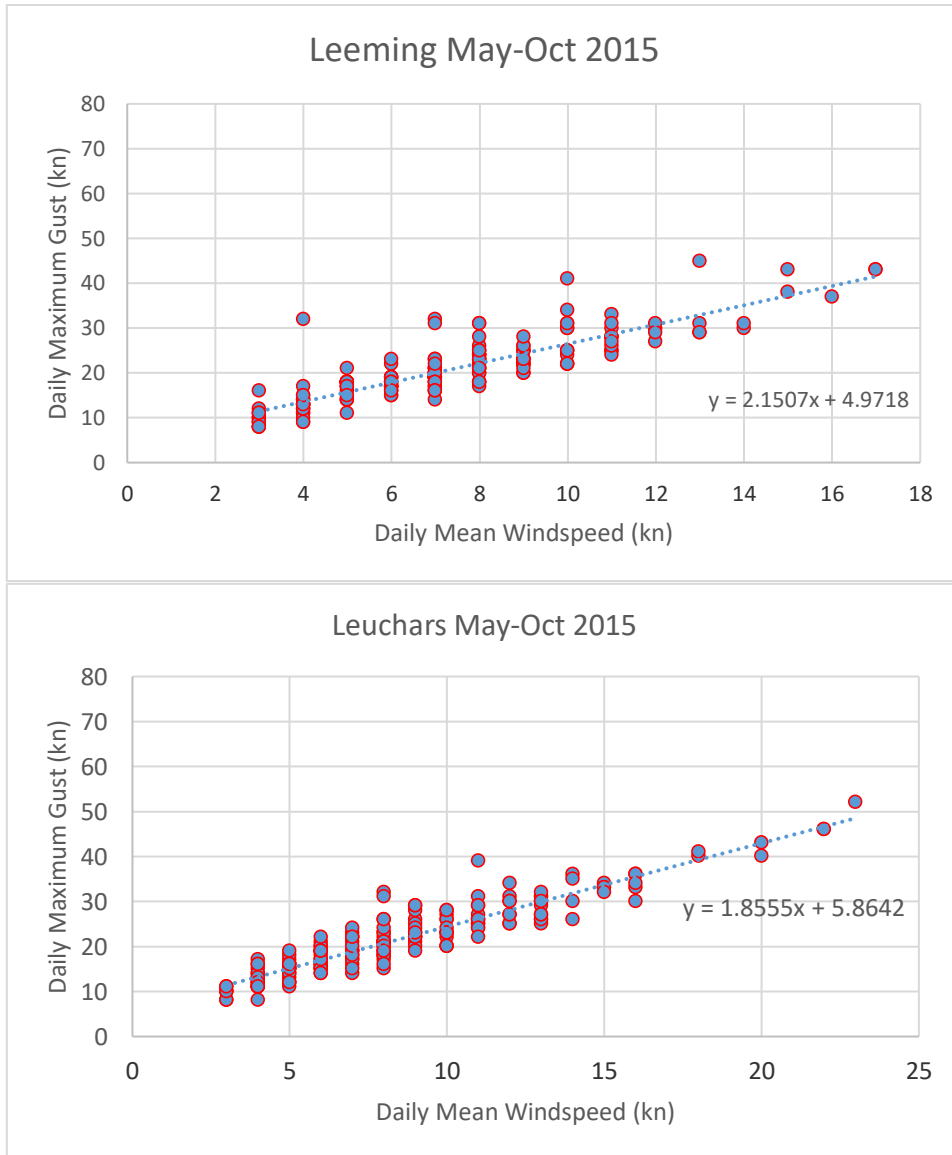
[Back to the Index](#)

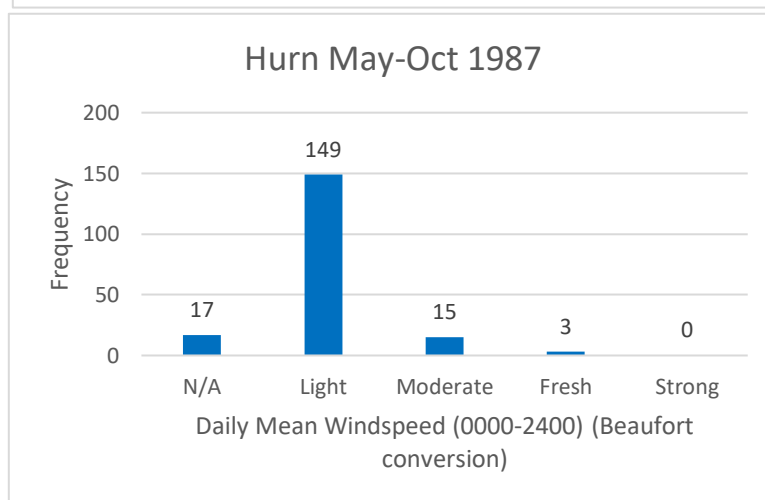
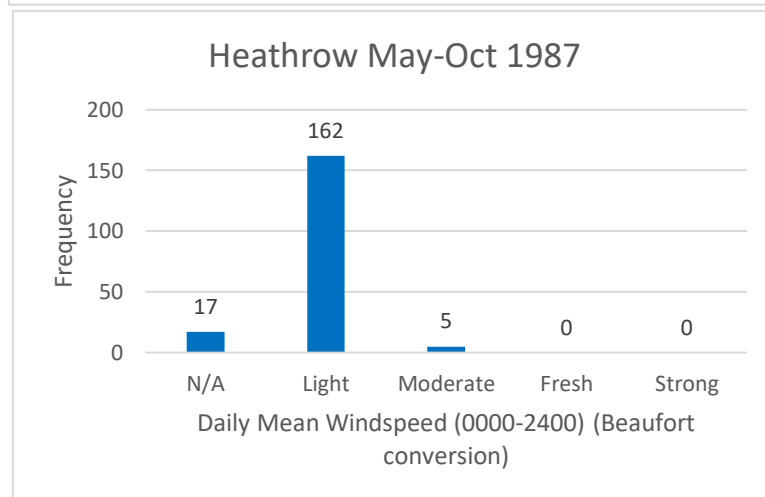
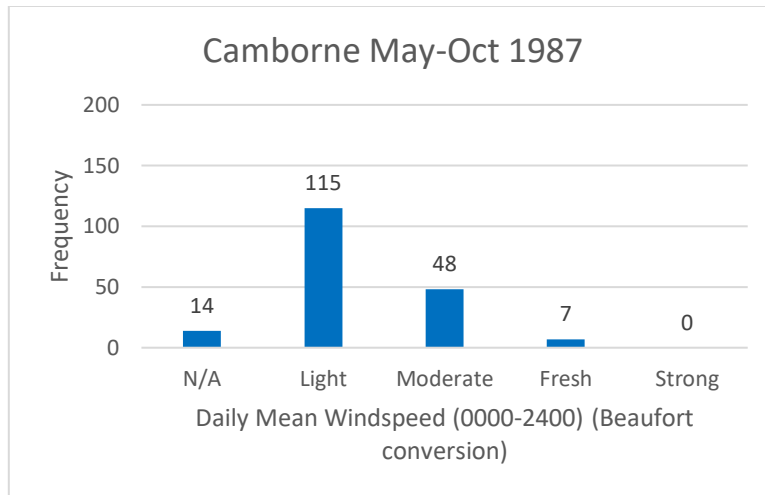


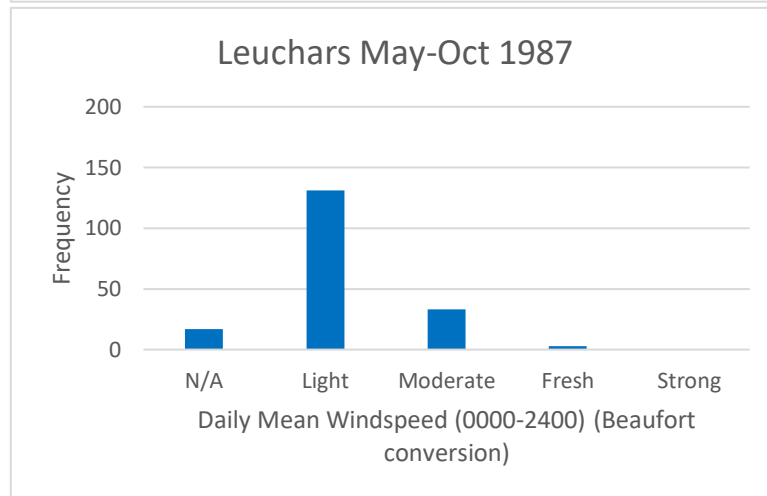
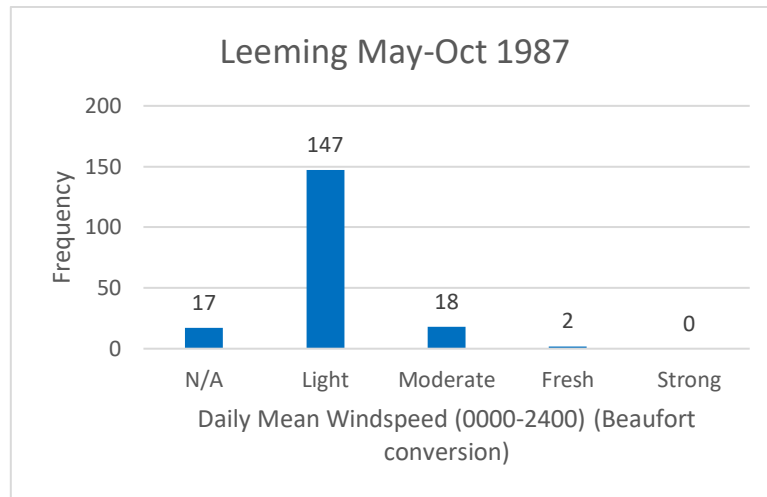


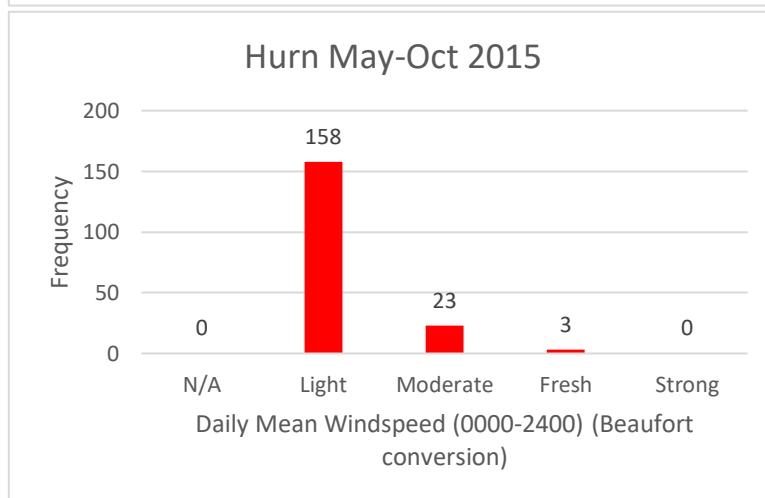
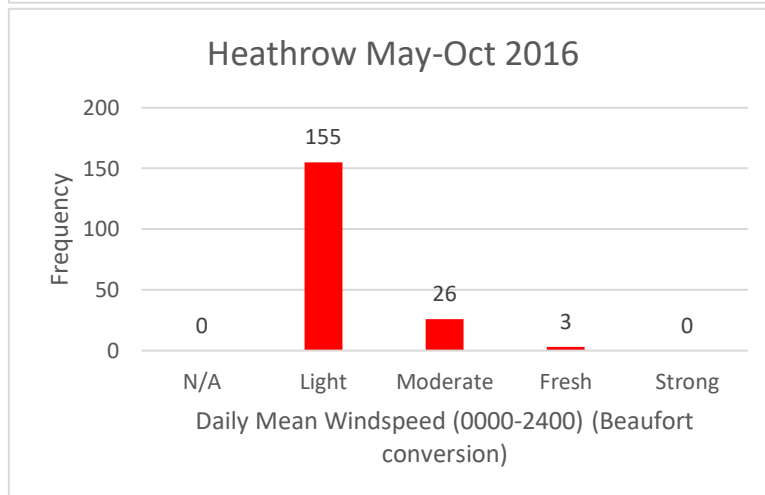
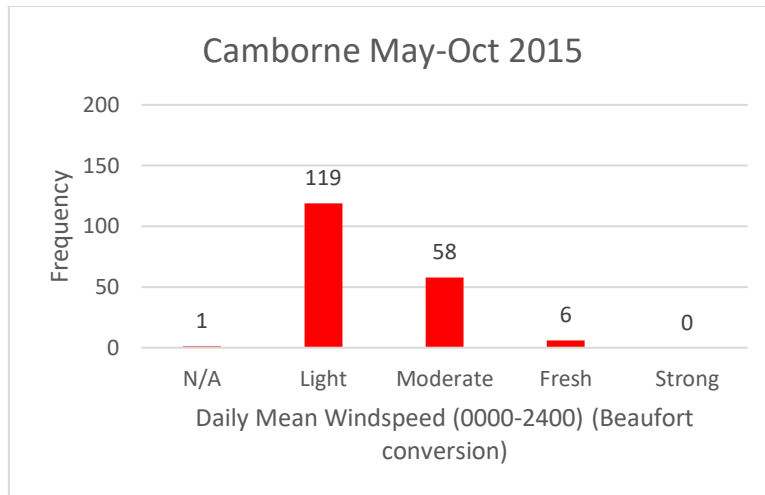


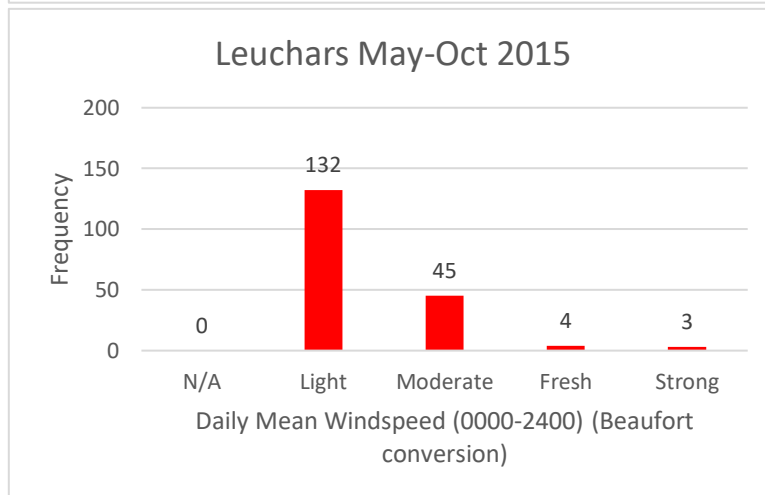
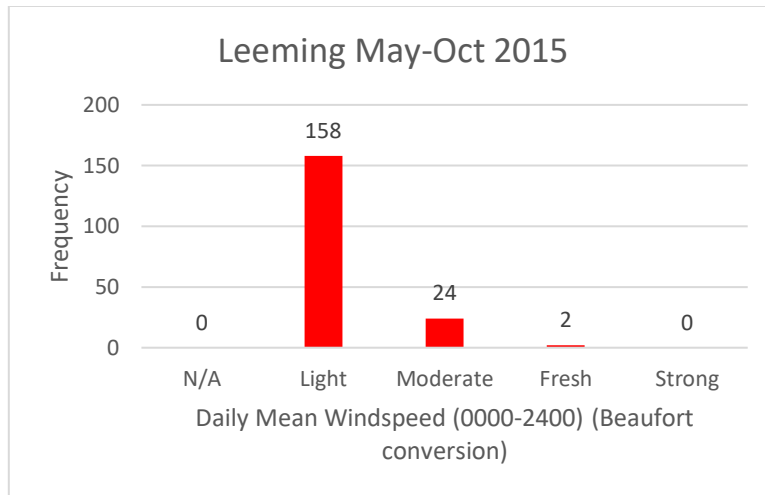


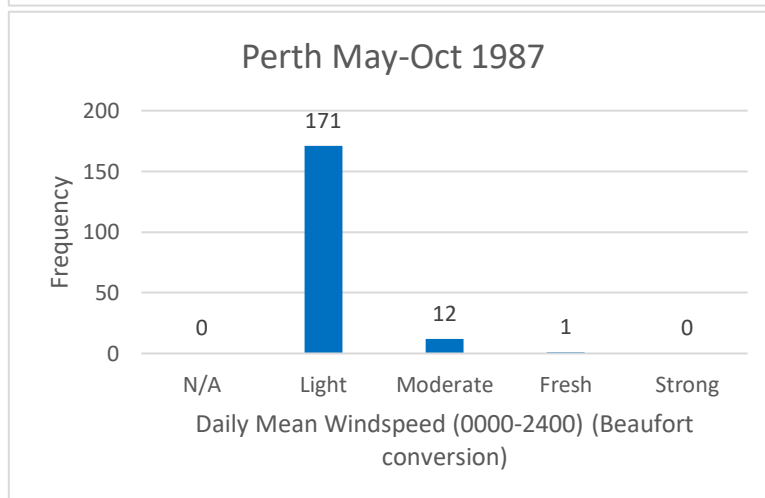
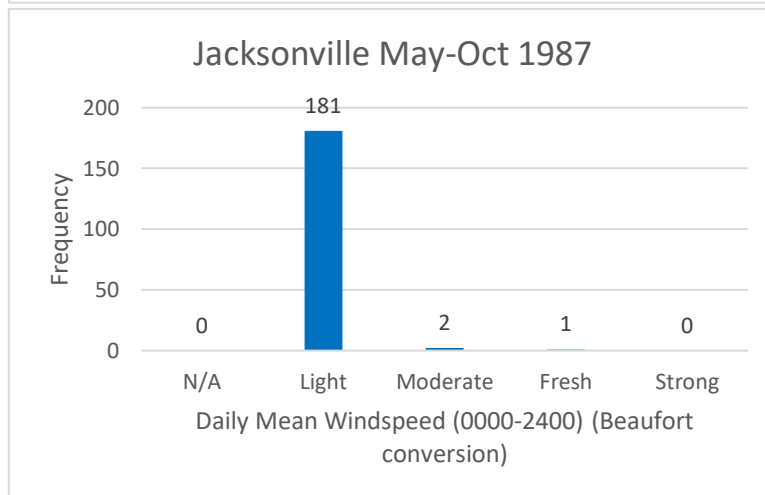
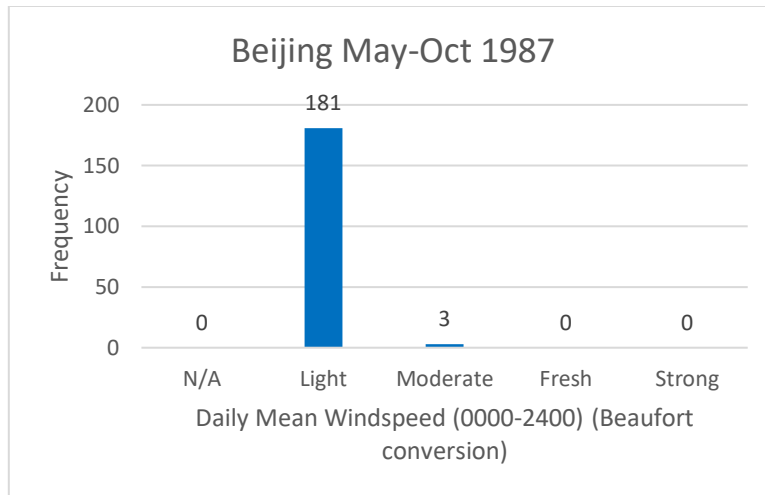


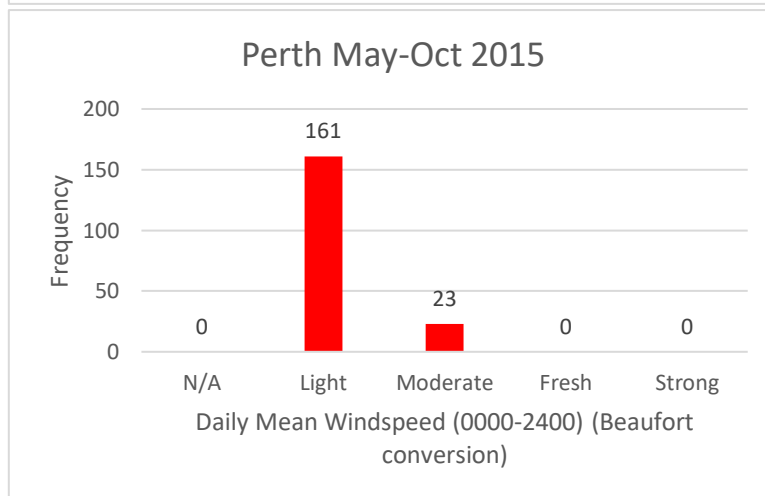
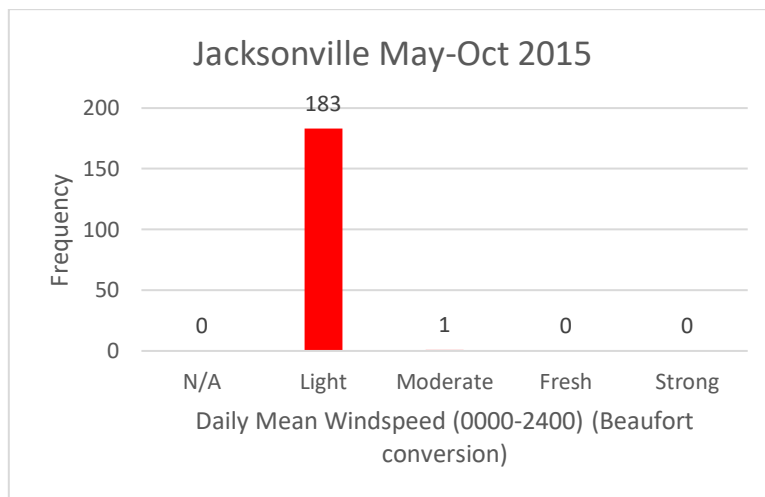
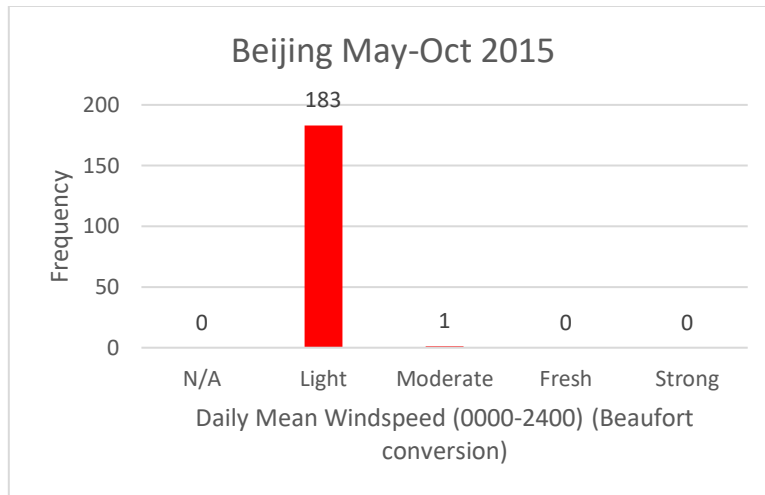




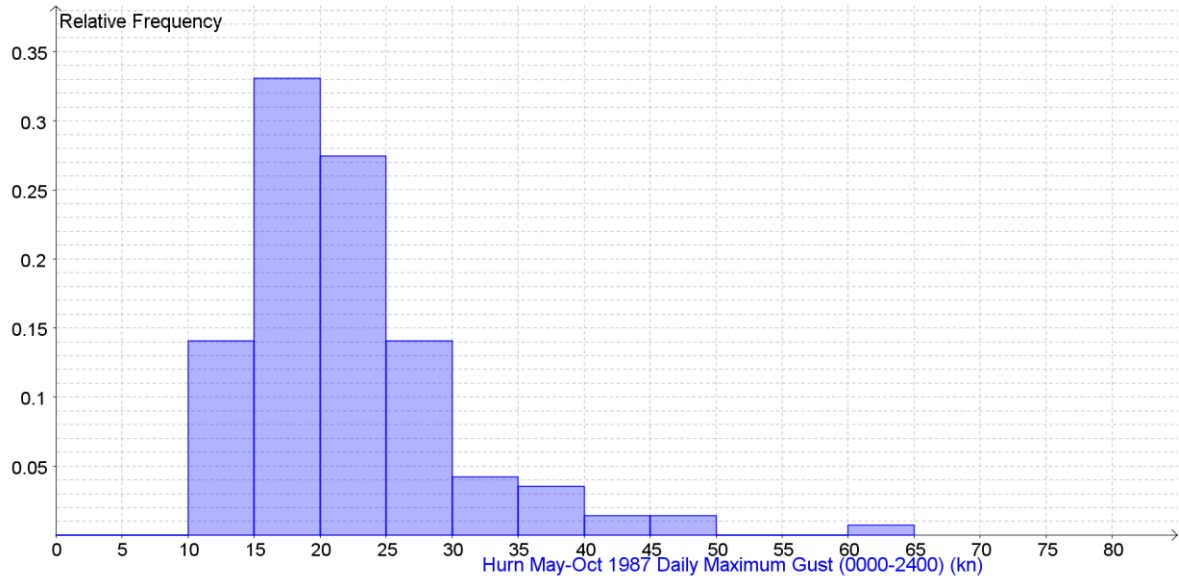
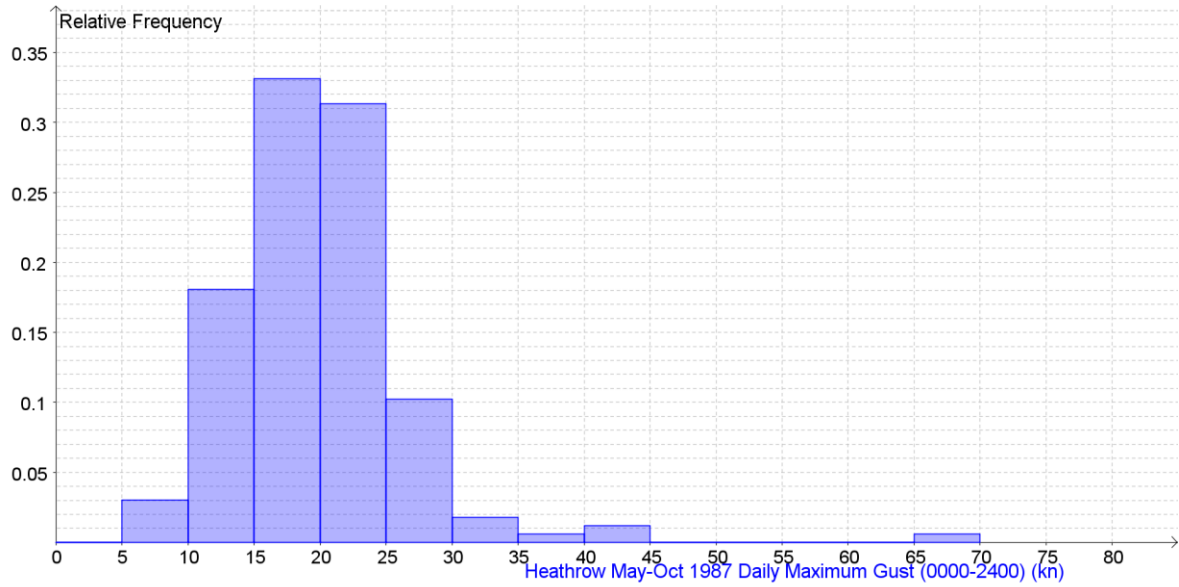
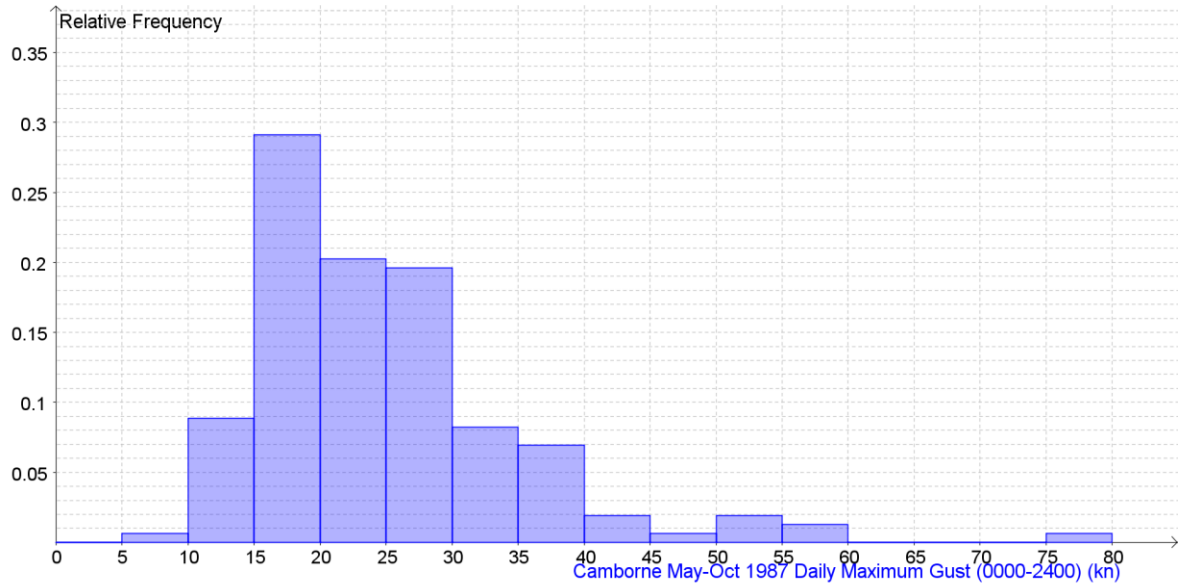




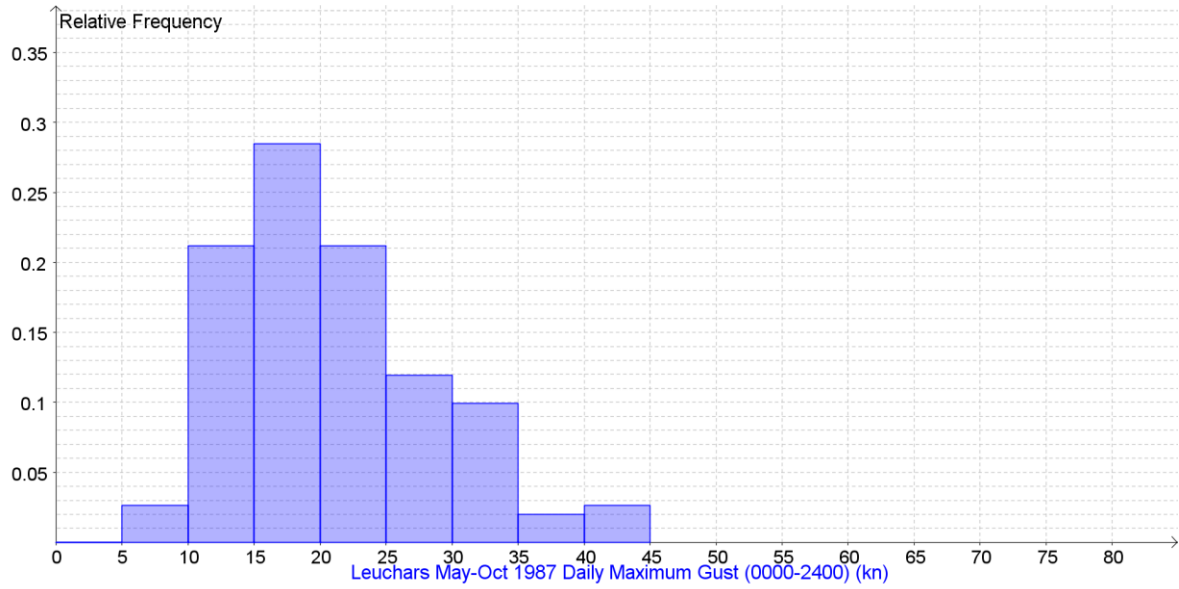
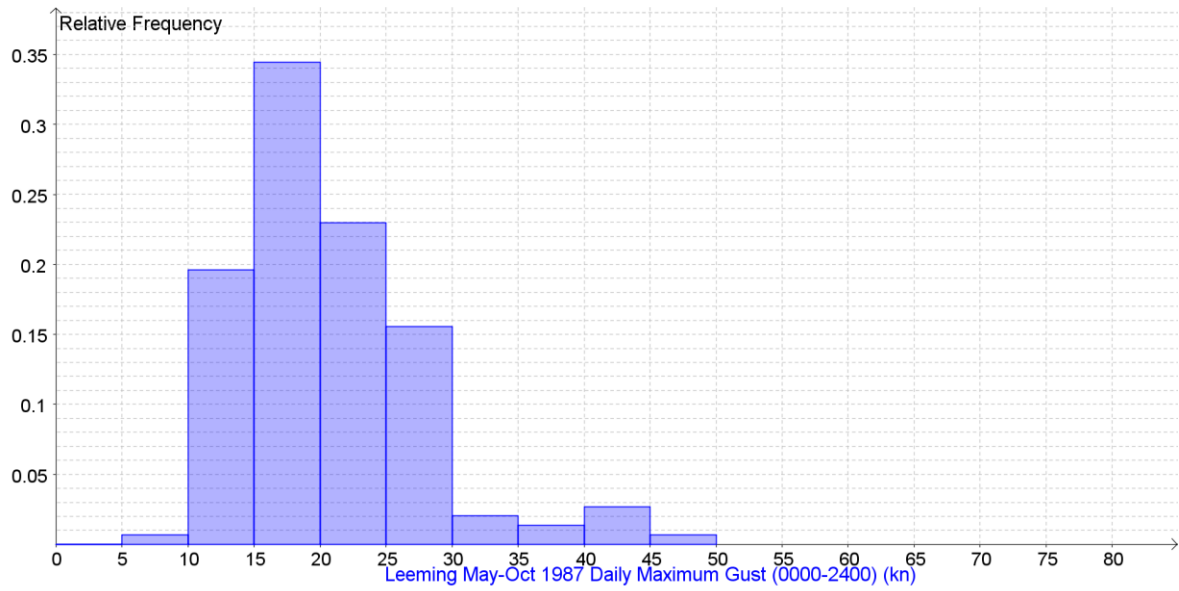




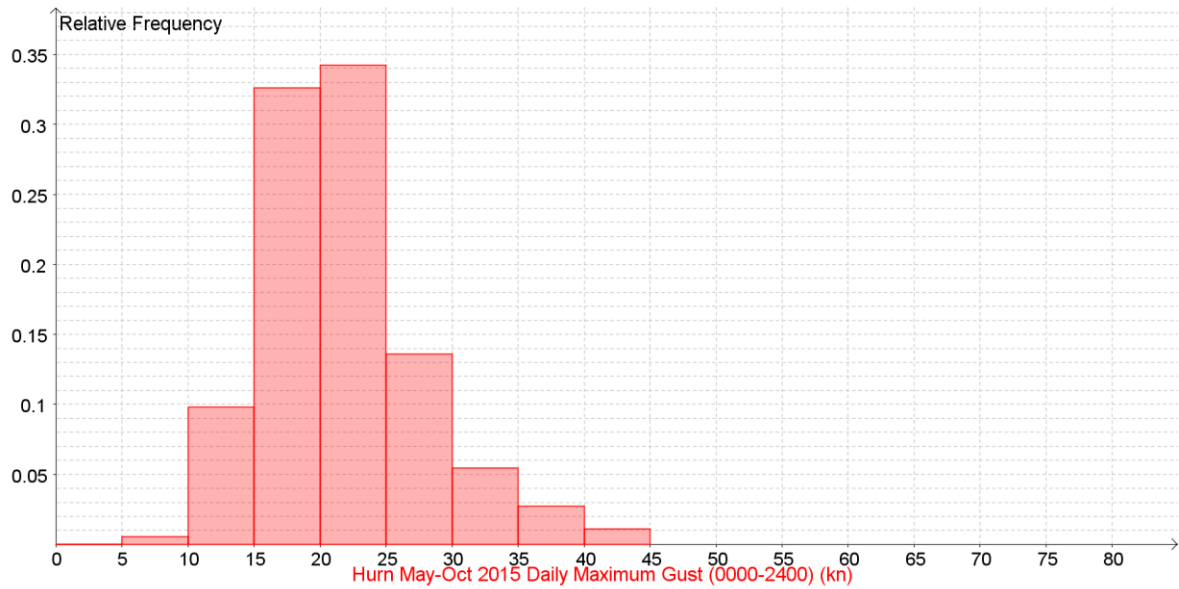
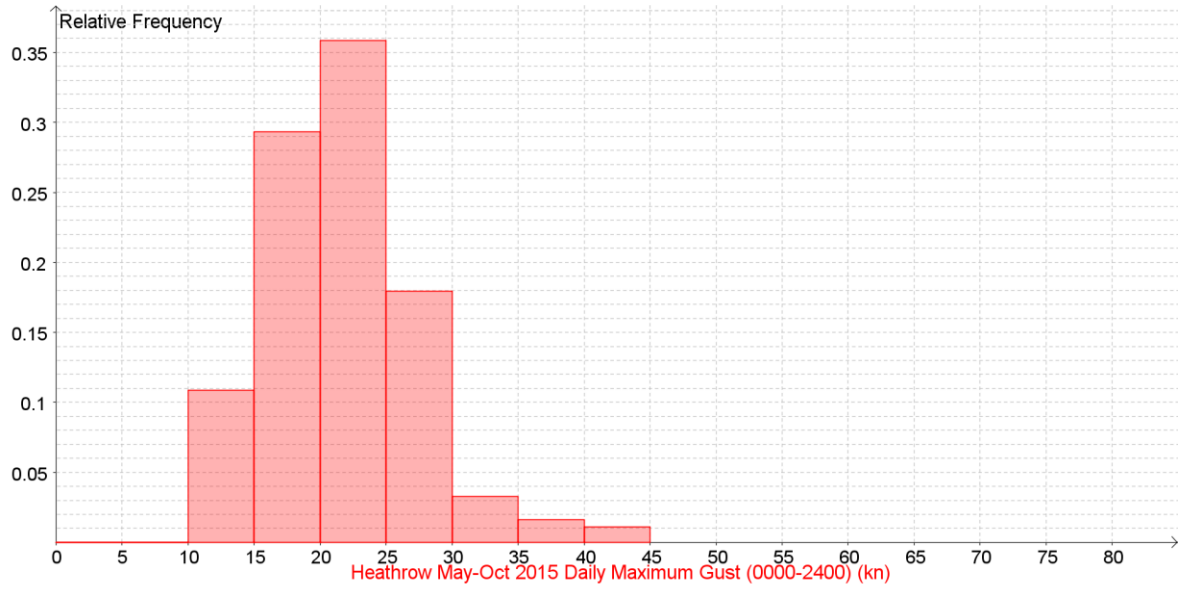
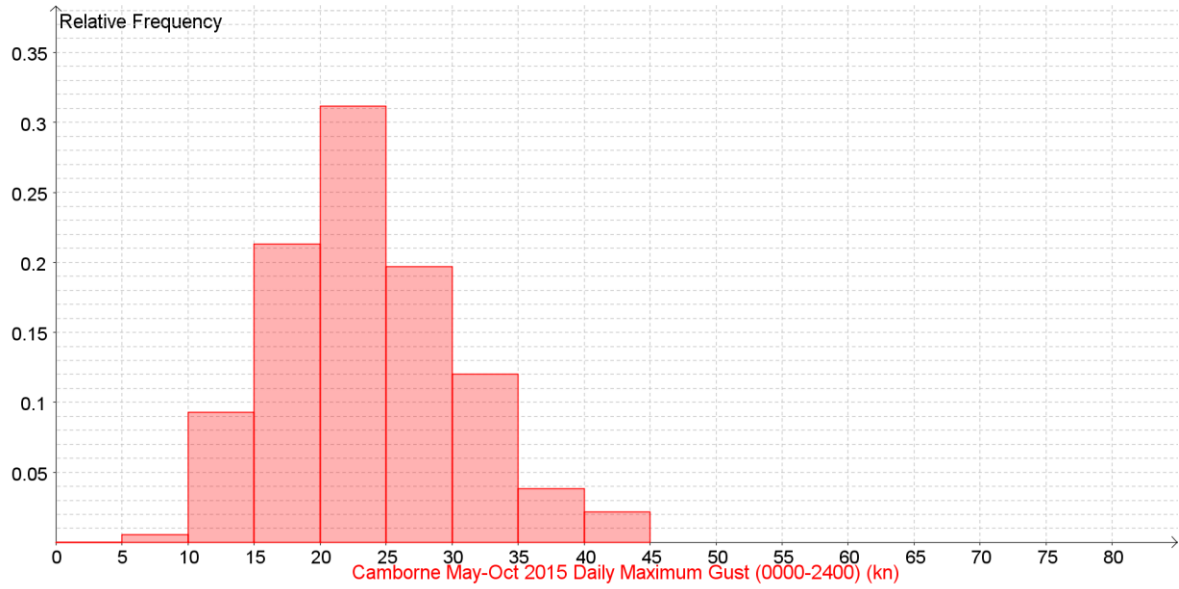
Daily Maximum Gust (0000-2400) (kn) [Back to the Index](#)



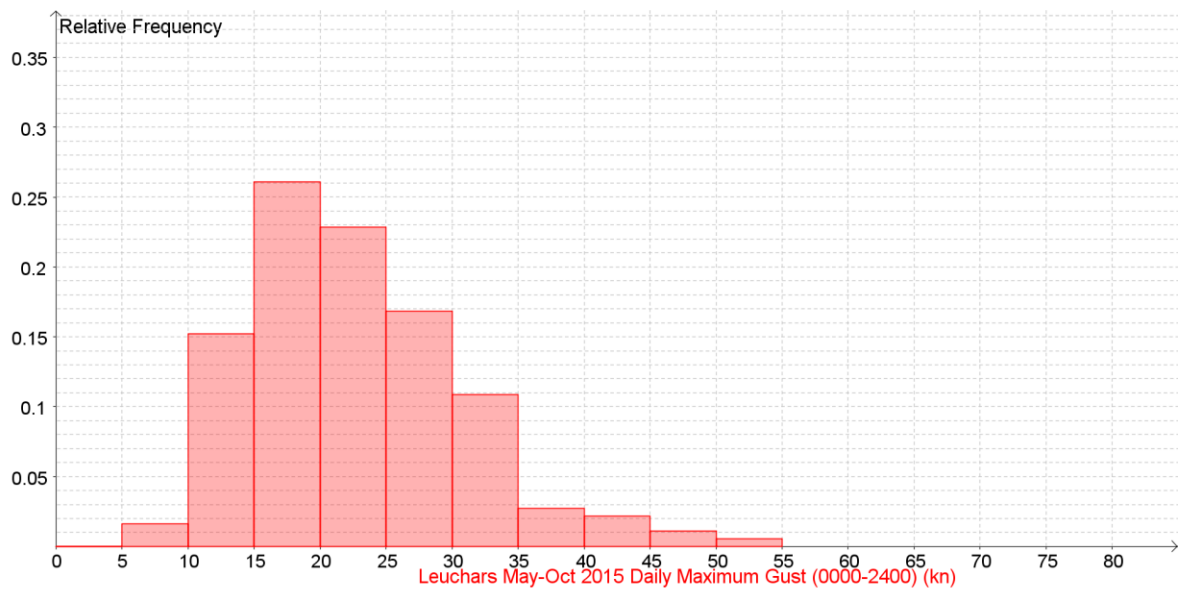
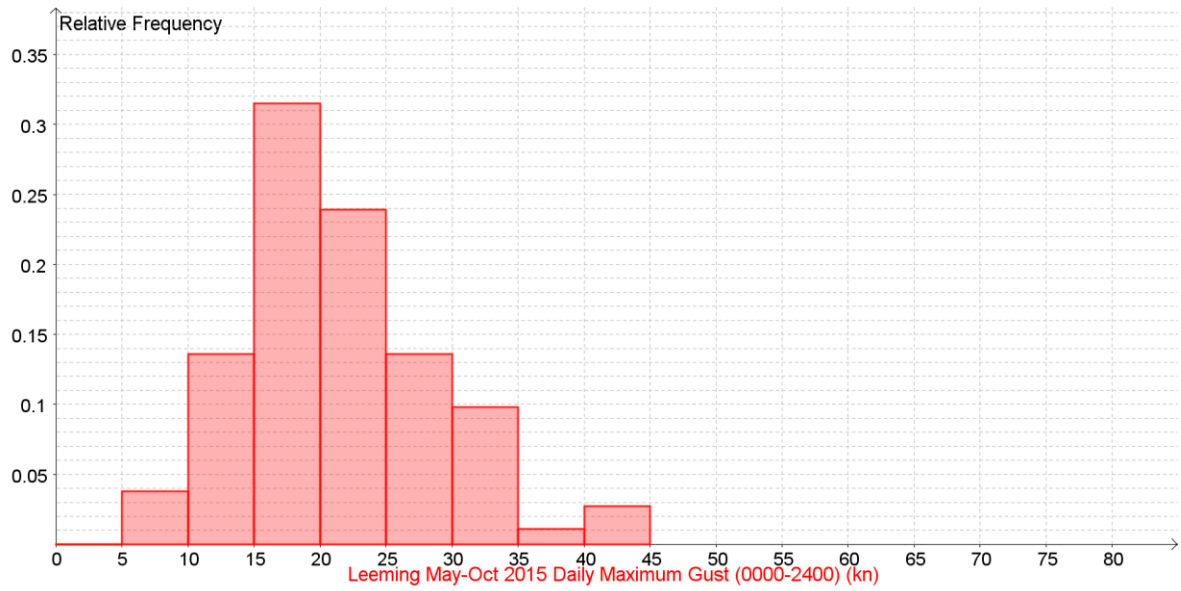
Daily Maximum Gust (0000-2400) (kn) [Back to the Index](#)



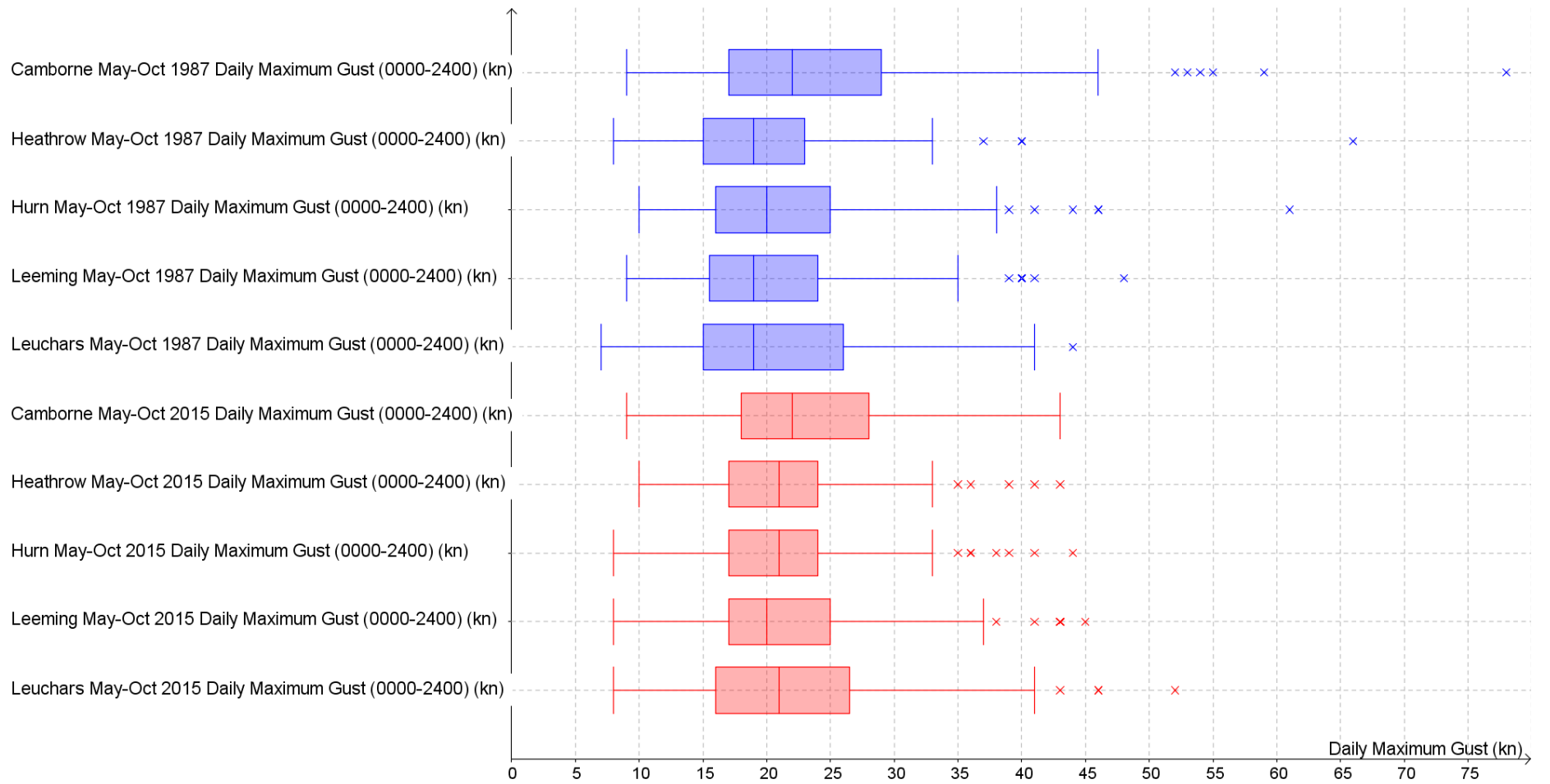
Daily Maximum Gust (0000-2400) (kn) [Back to the Index](#)



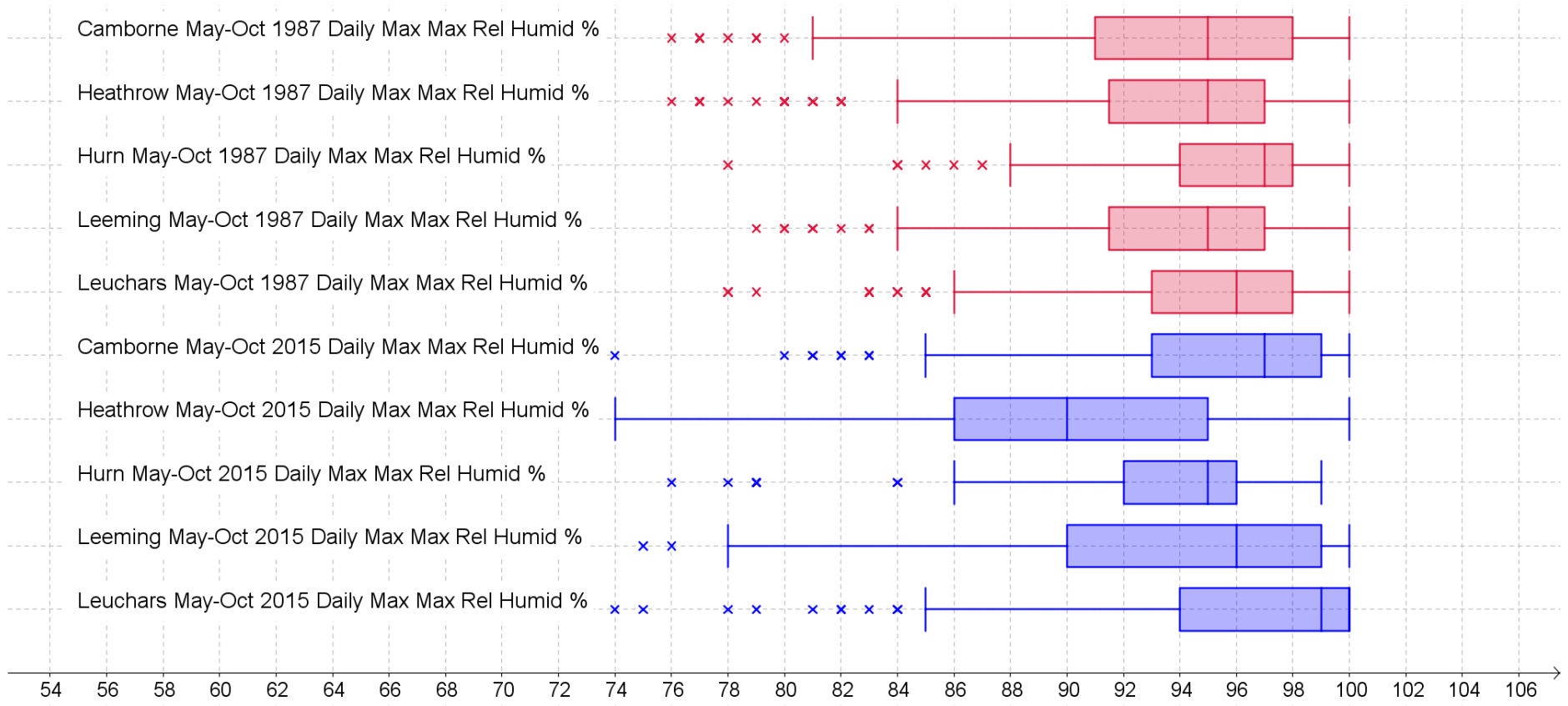
Daily Maximum Gust (0000-2400) (kn) [Back to the Index](#)



Daily Maximum Gust (0000-2400) (kn) [Back to the Index](#)

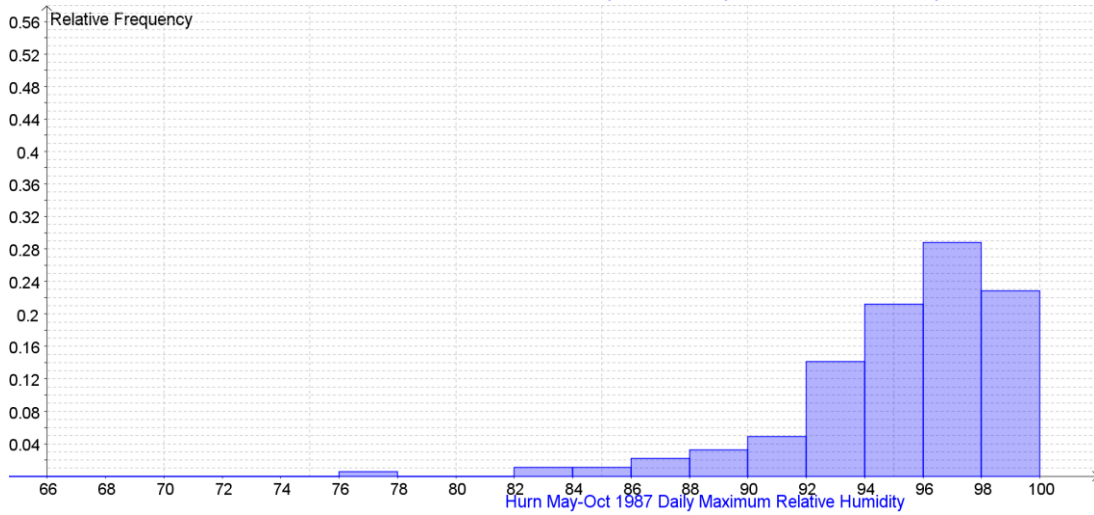
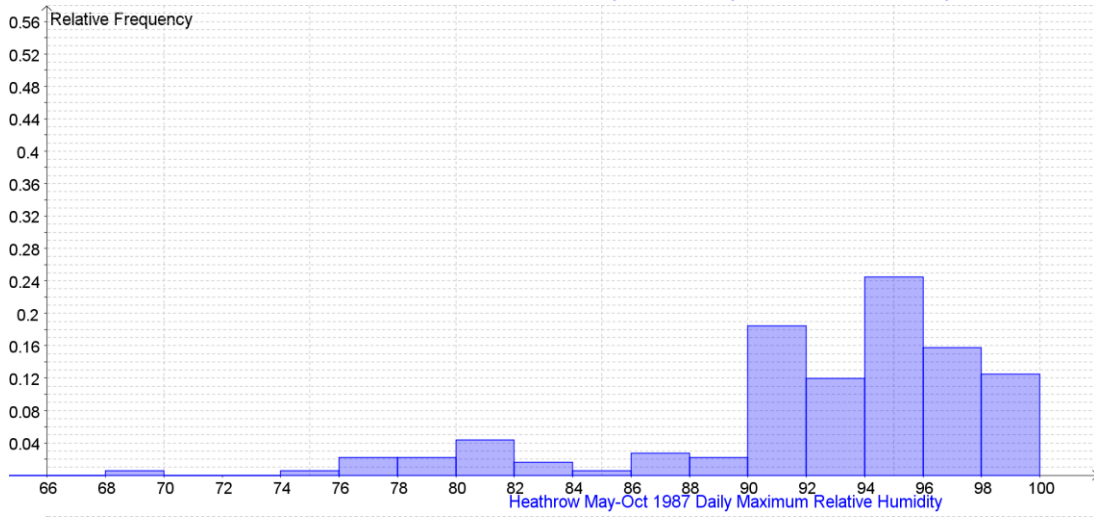
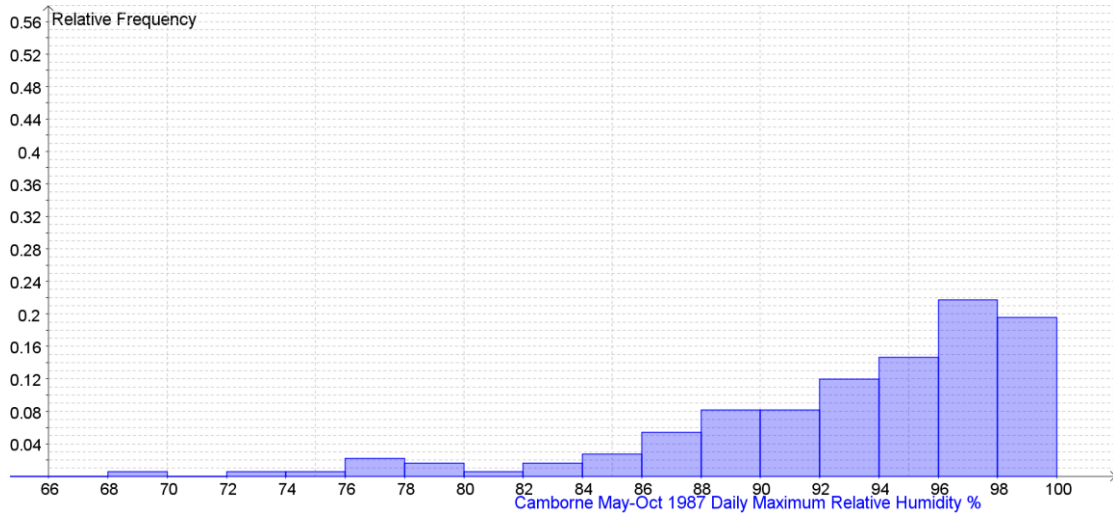


Daily Maximum Relative Humidity % [Back to the Index](#)



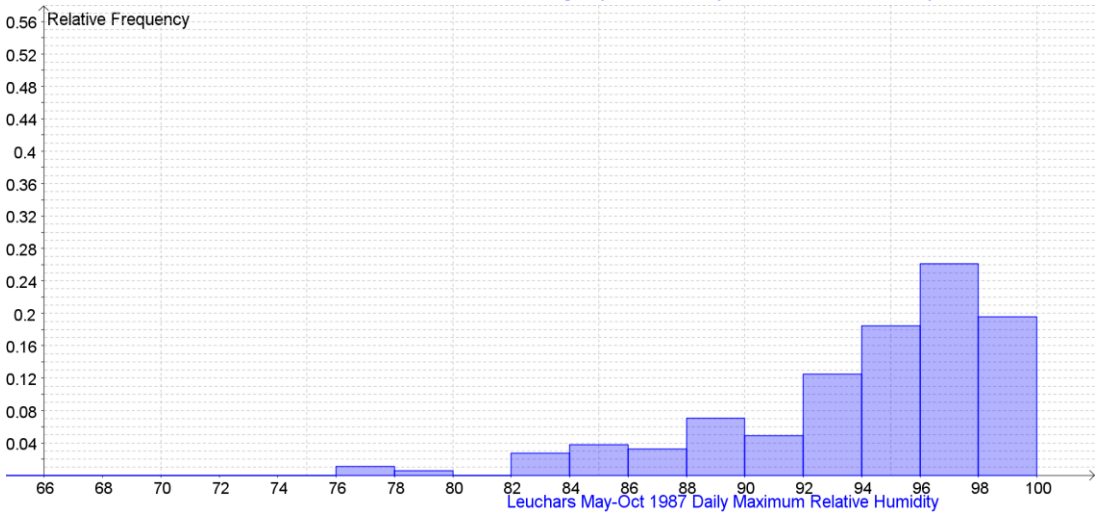
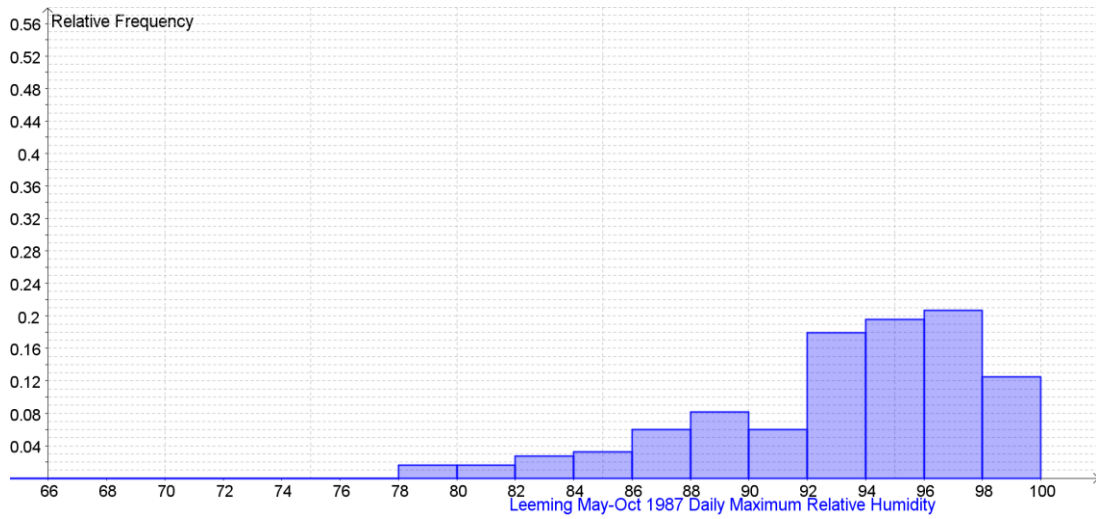
Daily Maximum Relative Humidity

[Back to the Index](#)



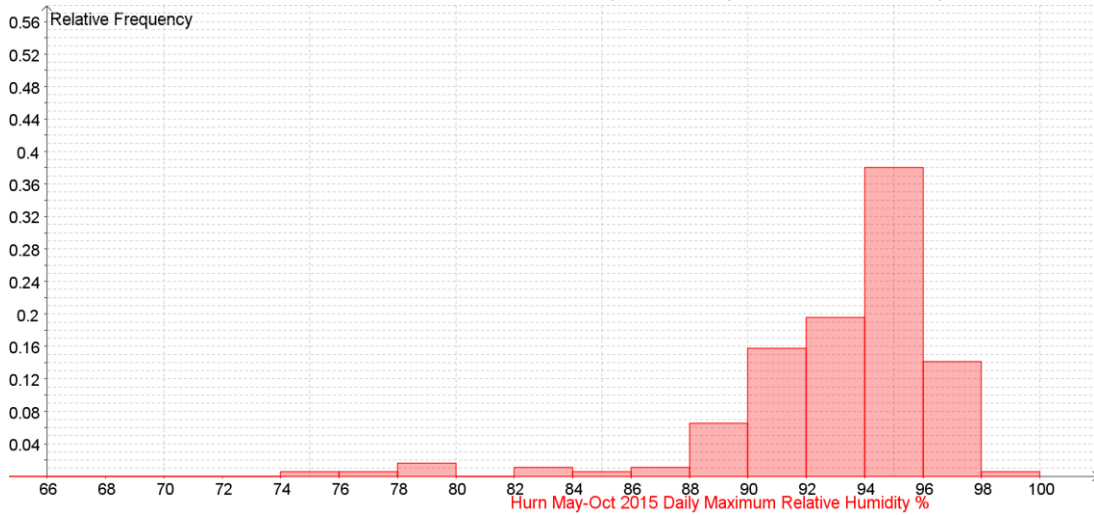
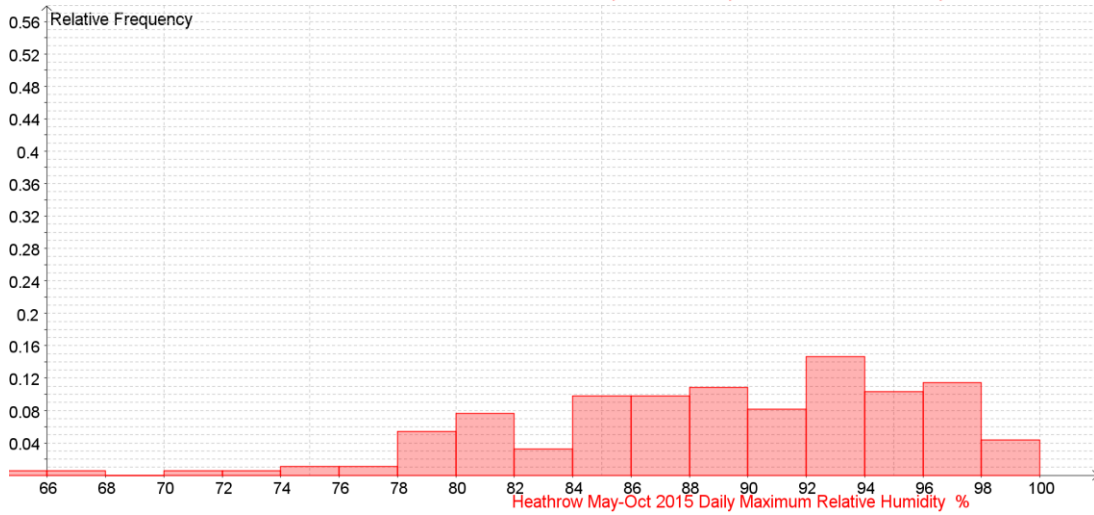
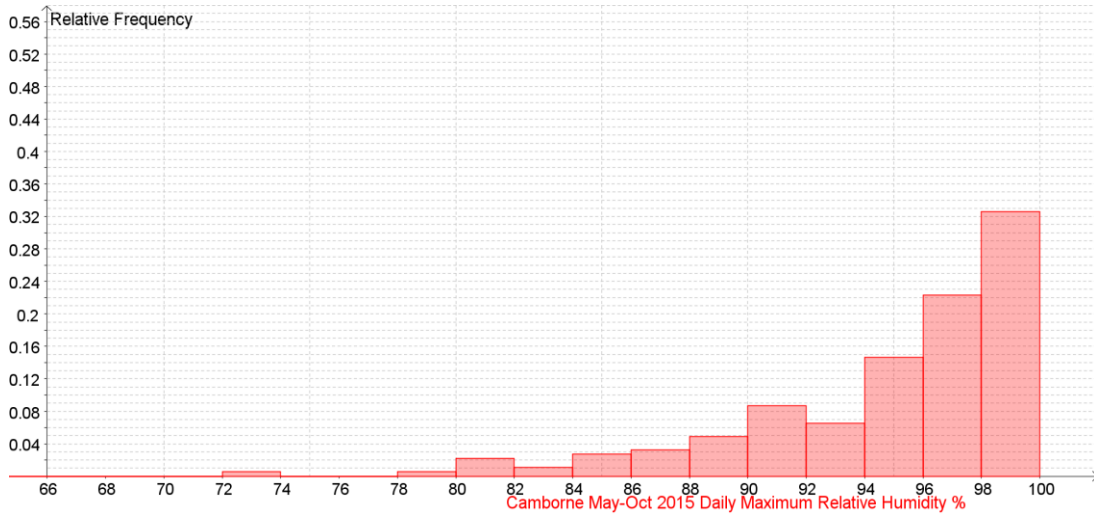
Daily Maximum Relative Humidity

[Back to the Index](#)



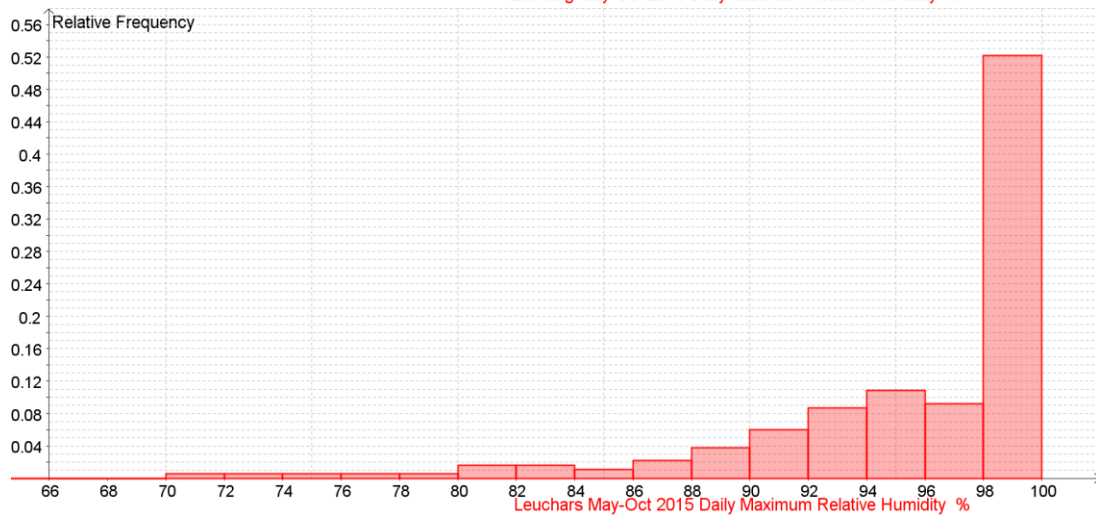
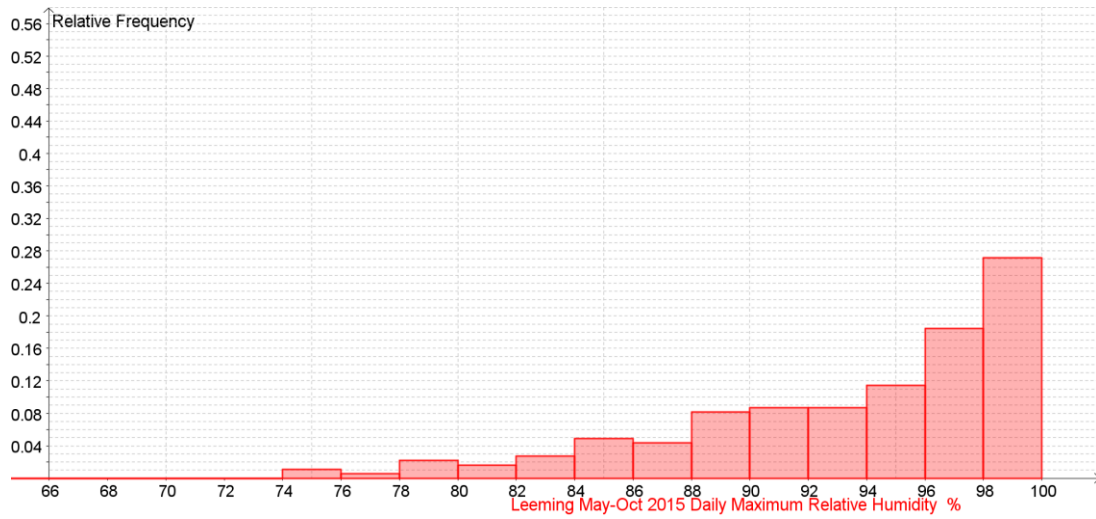
Daily Maximum Relative Humidity

[Back to the Index](#)

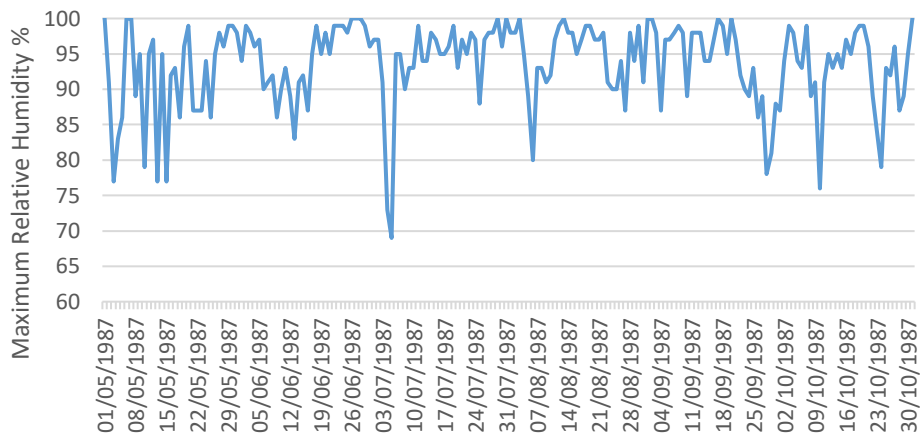


Daily Maximum Relative Humidity

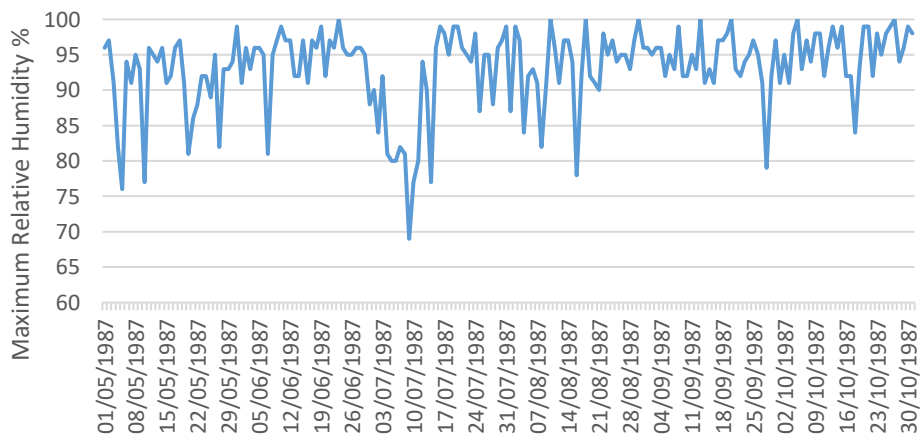
[Back to the Index](#)



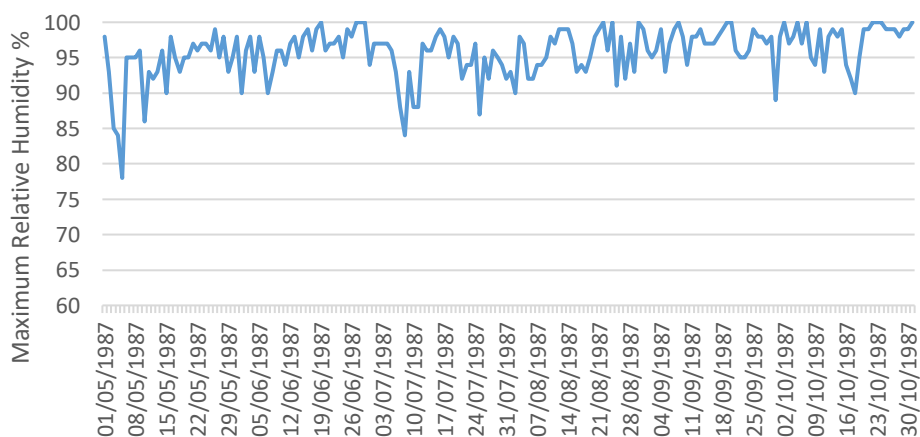
Camborne May-Oct 1987 Daily Maximum Relative Humidity %

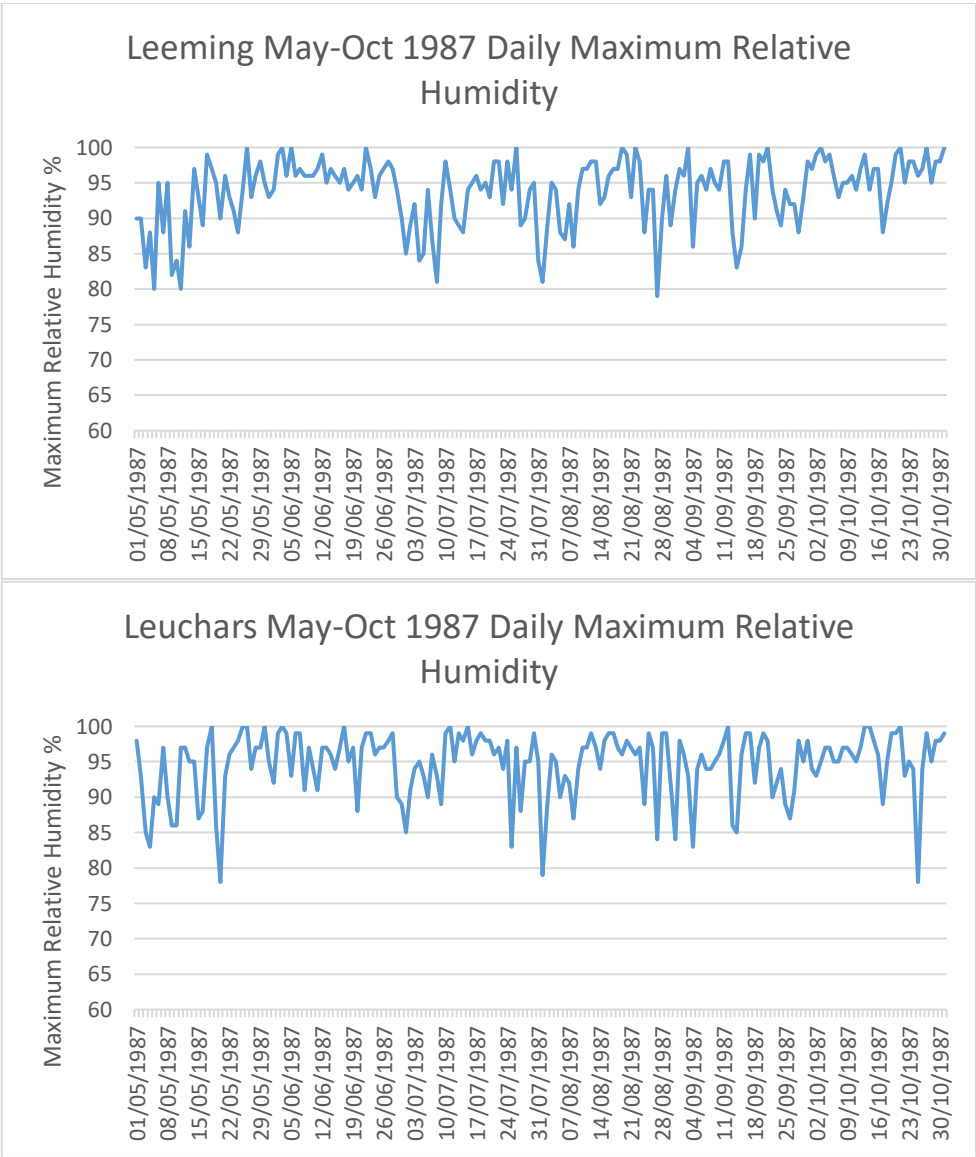


Heathrow May-Oct 1987 Daily Maximum Relative Humidity

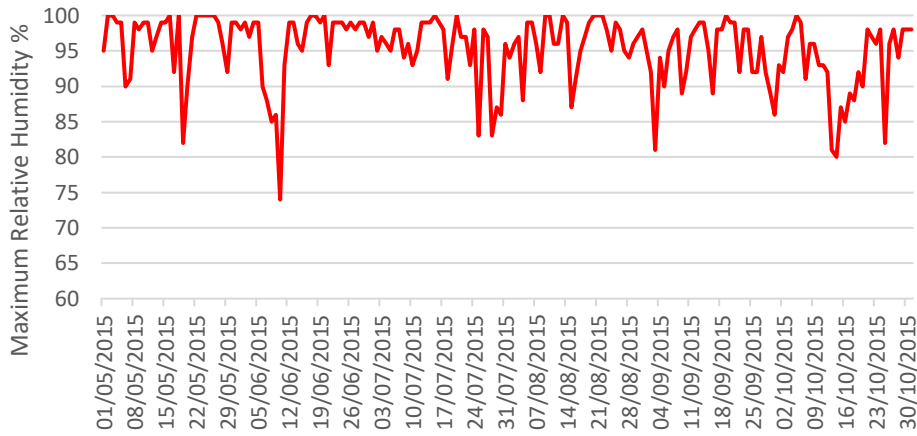


Hurn May-Oct 1987 Daily Maximum Relative Humidity

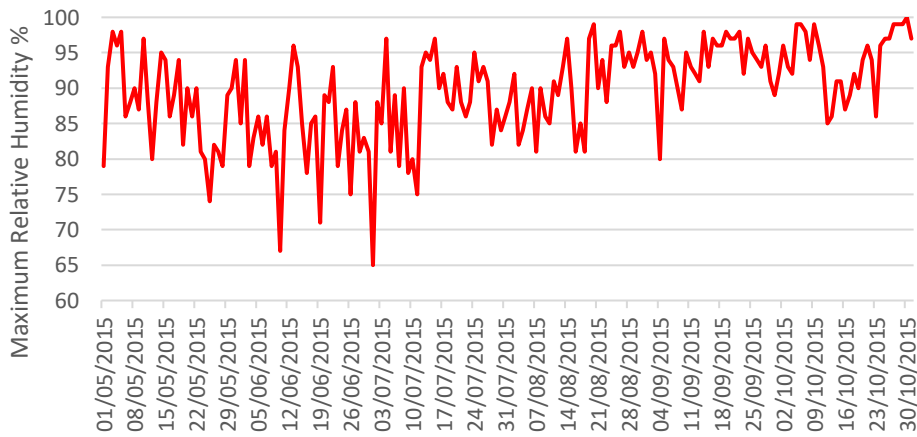




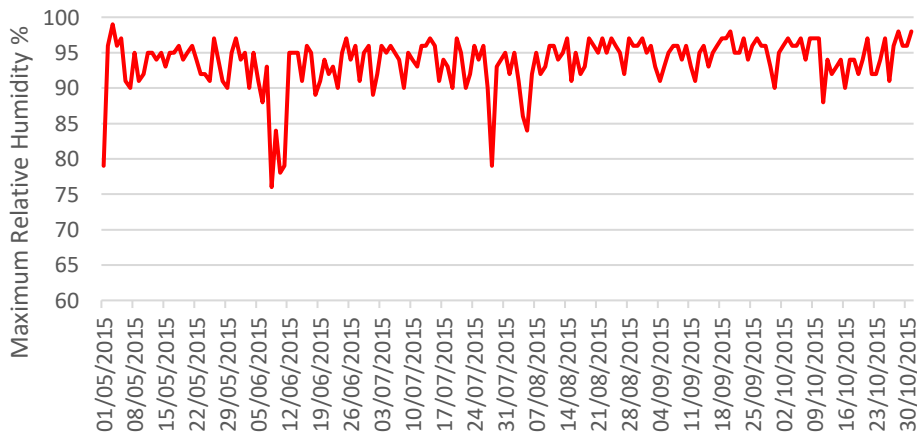
Camborne May-Oct 2015 Daily Maximum Relative Humidity %



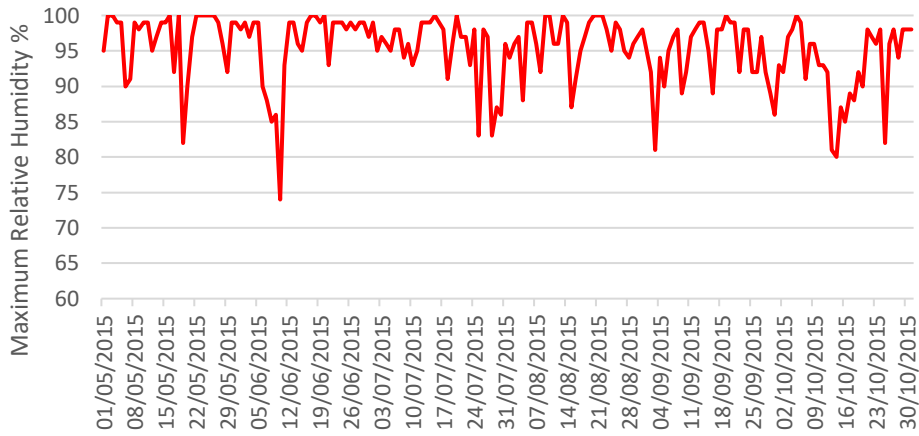
Heathrow May-Oct 2015 Daily Maximum Relative Humidity %



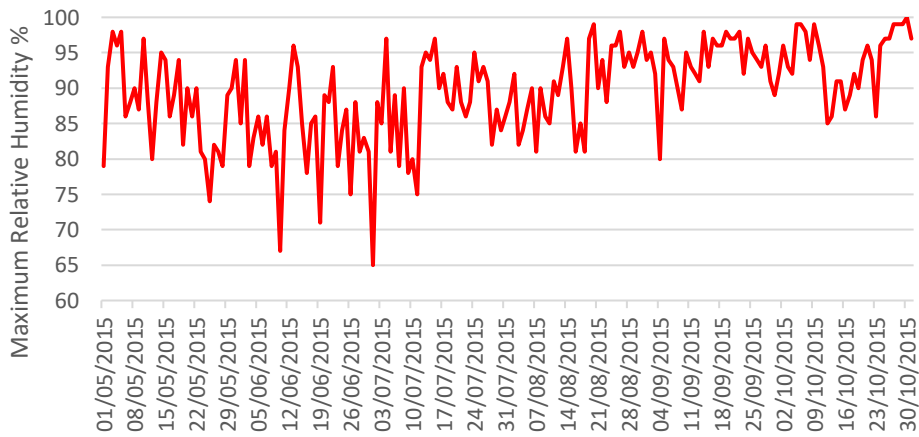
Hurn May-Oct 2015 Daily Maximum Relative Humidity %



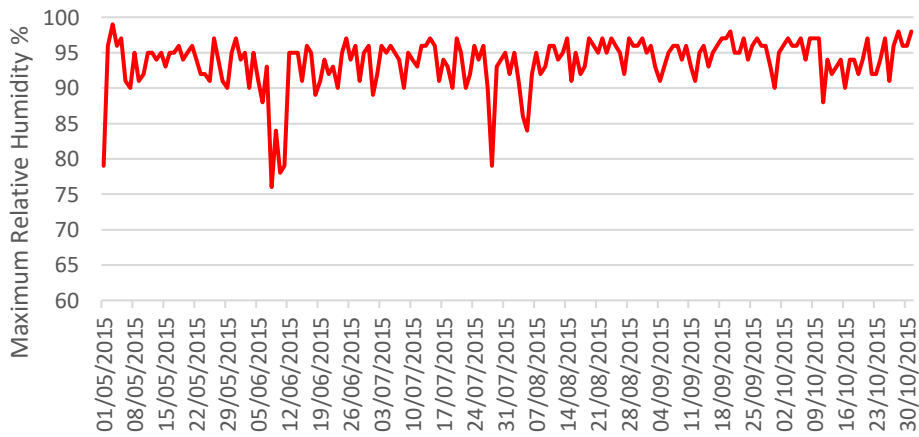
Camborne May-Oct 2015 Daily Maximum Relative Humidity %



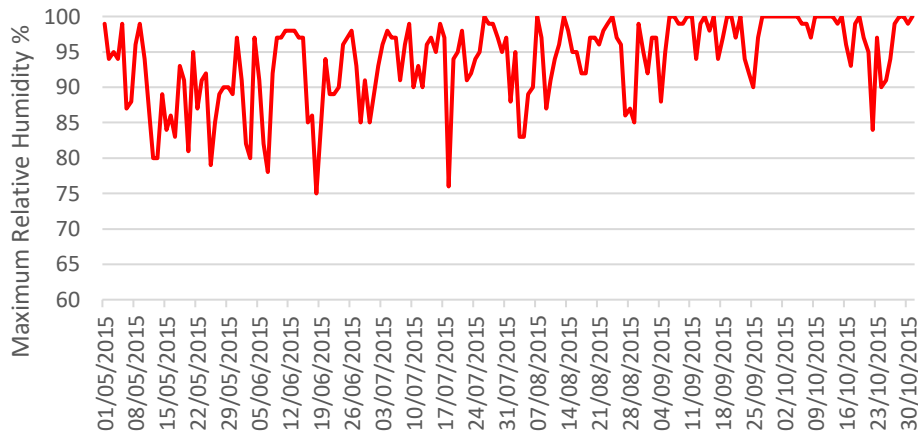
Heathrow May-Oct 2015 Daily Maximum Relative Humidity %



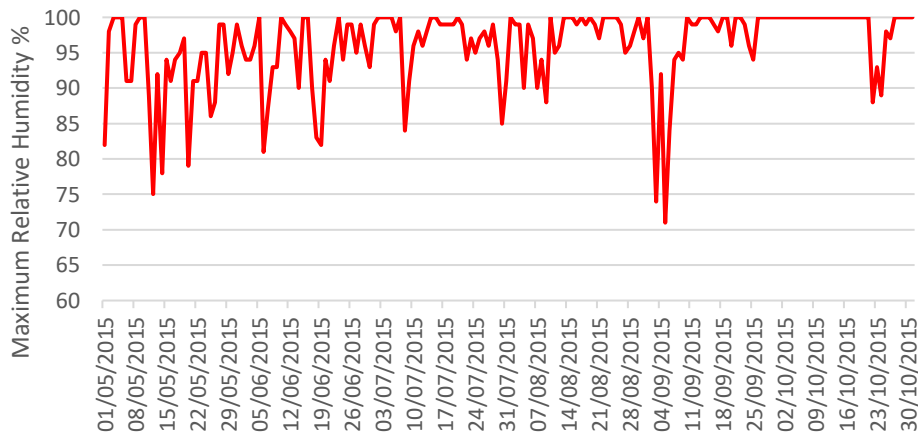
Hurn May-Oct 2015 Daily Maximum Relative Humidity %

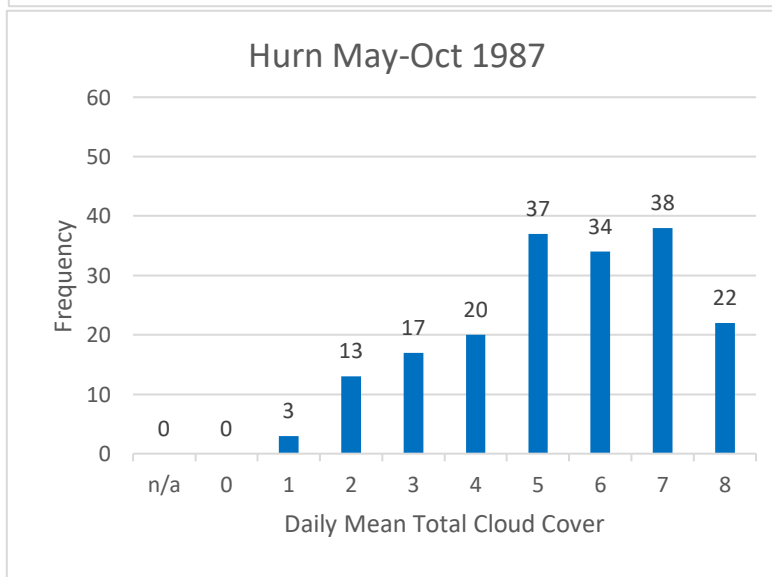
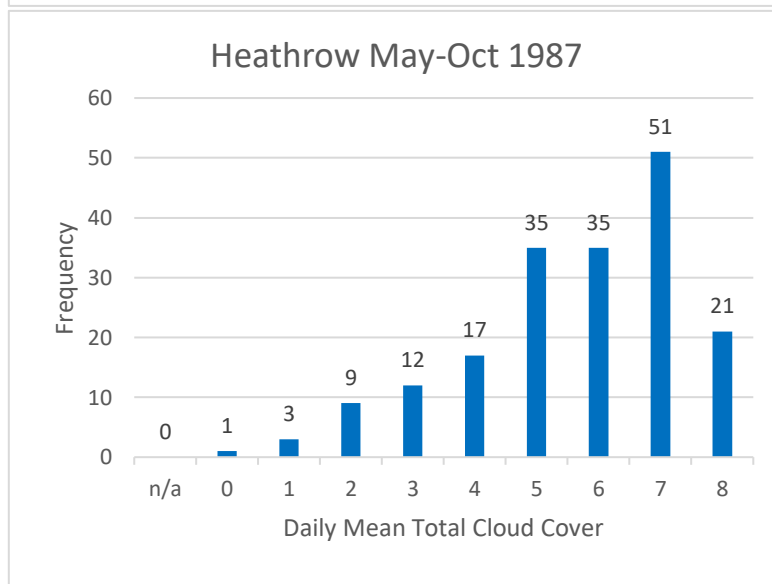
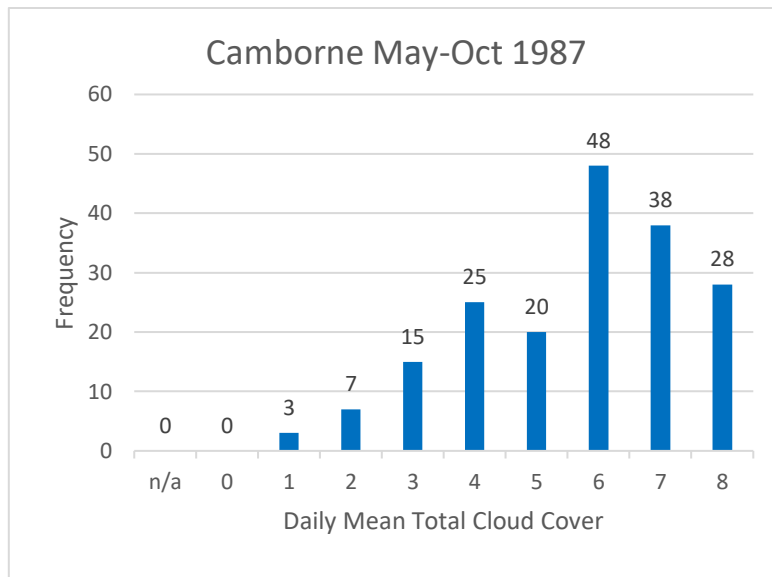


Leeming May-Oct 2015 Daily Maximum Relative Humidity %



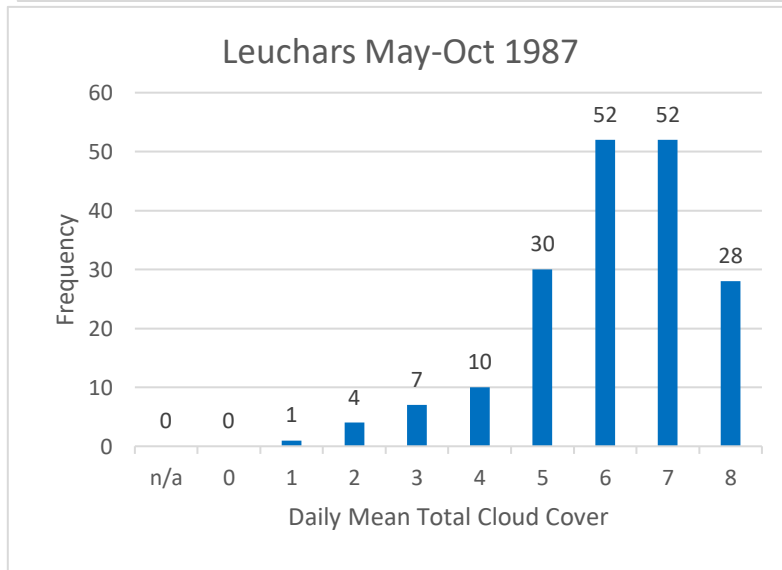
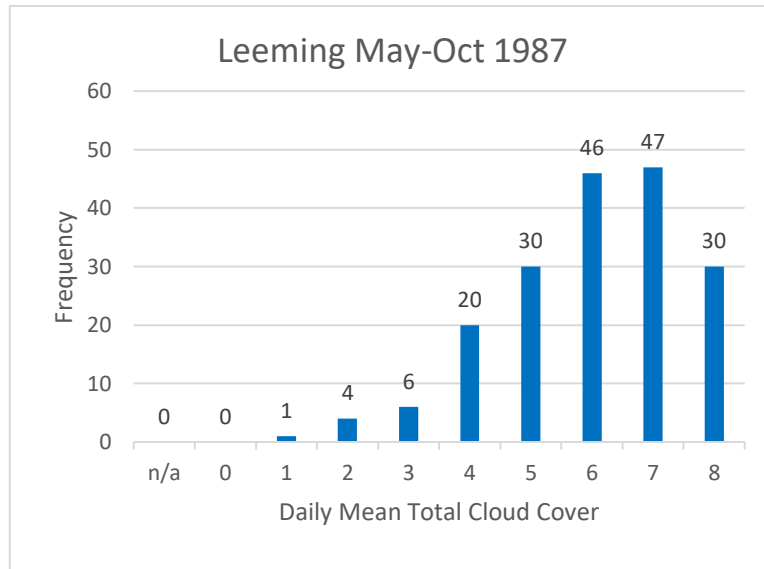
Leuchars May-Oct 2015 Daily Maximum Relative Humidity %

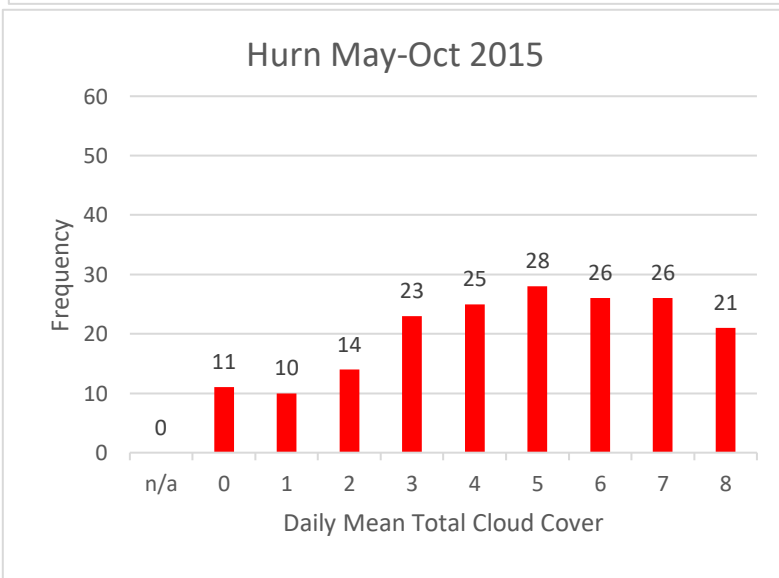
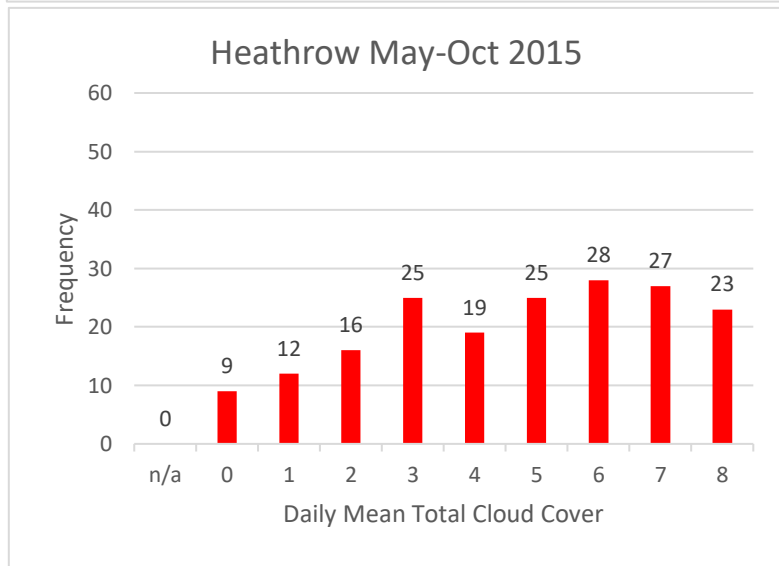
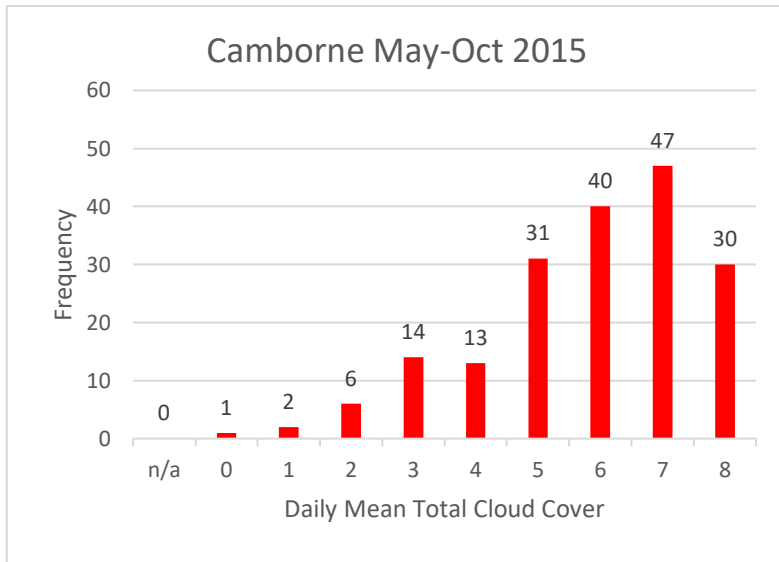


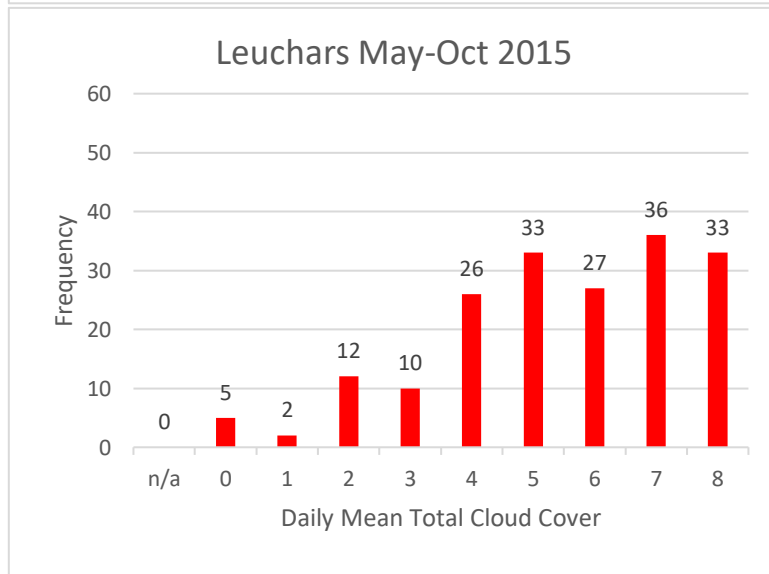
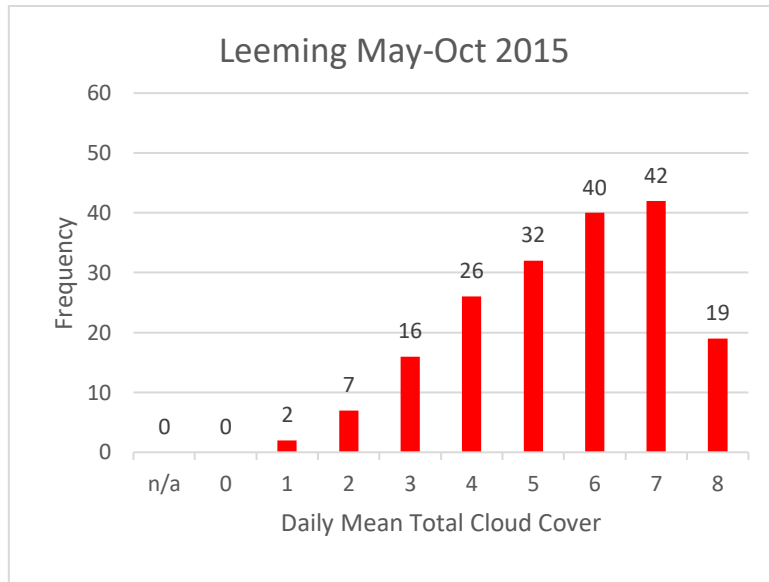


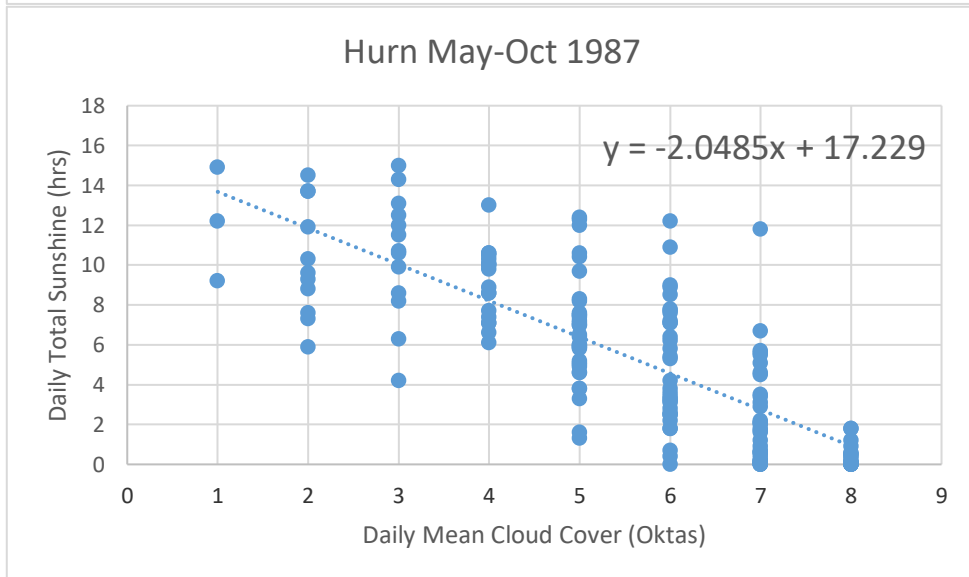
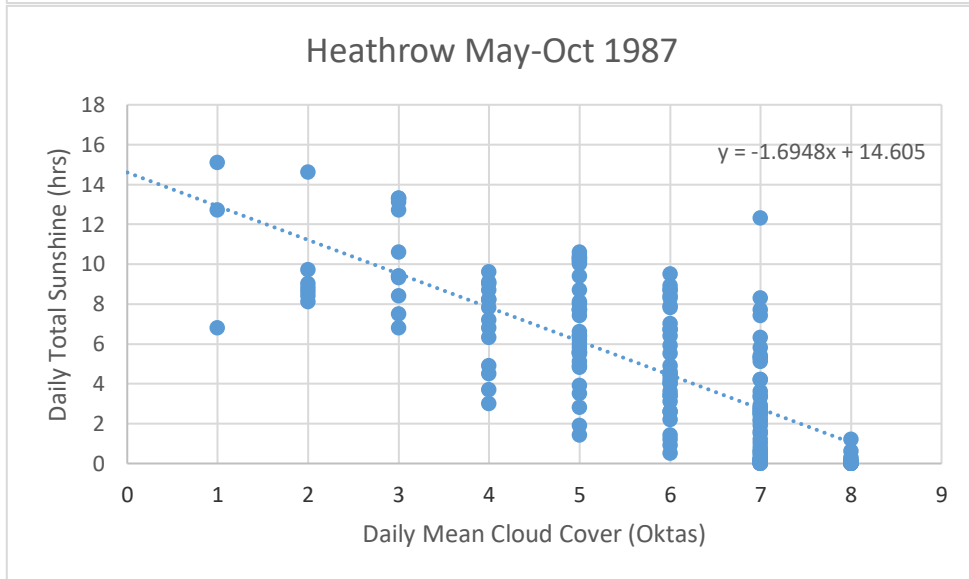
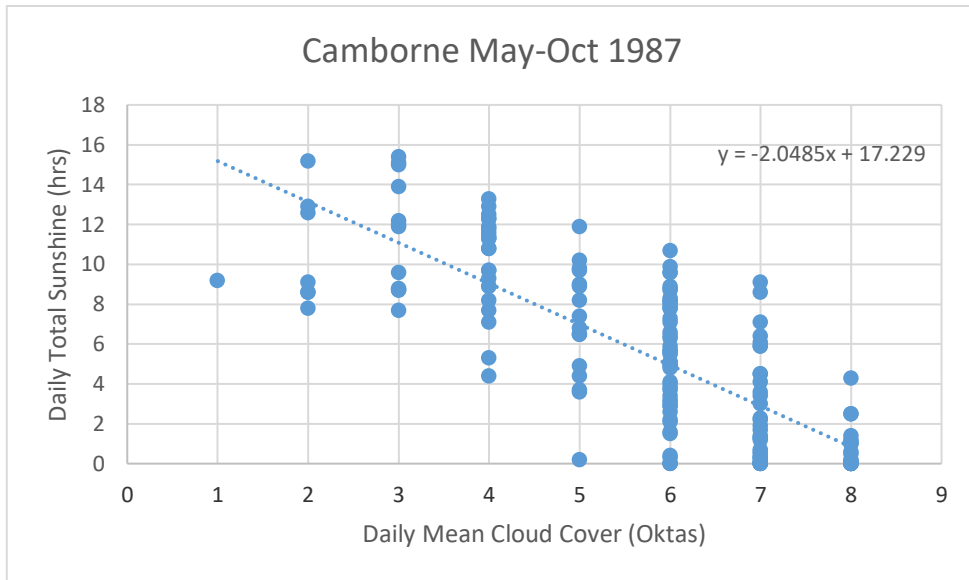
Daily Mean Total Cloud (oktas)

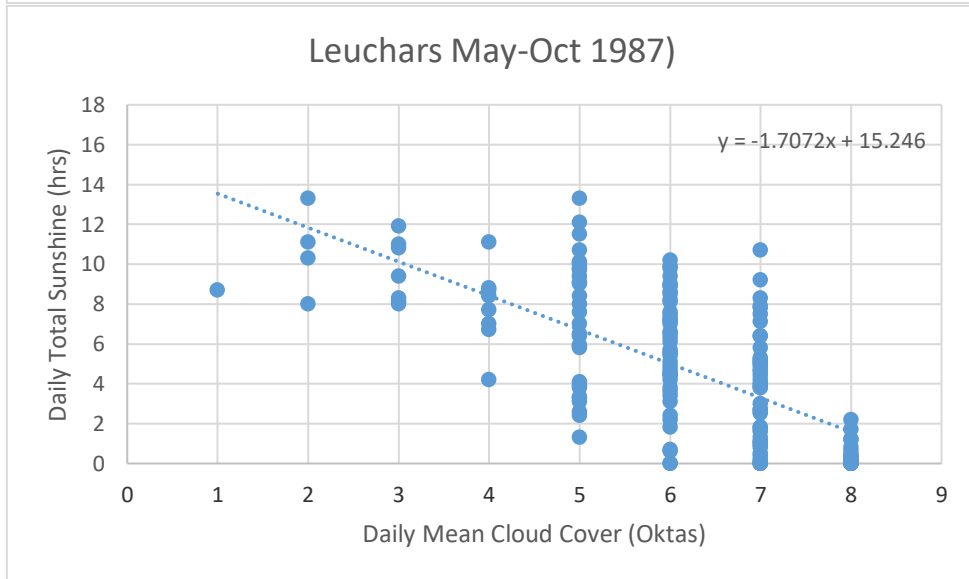
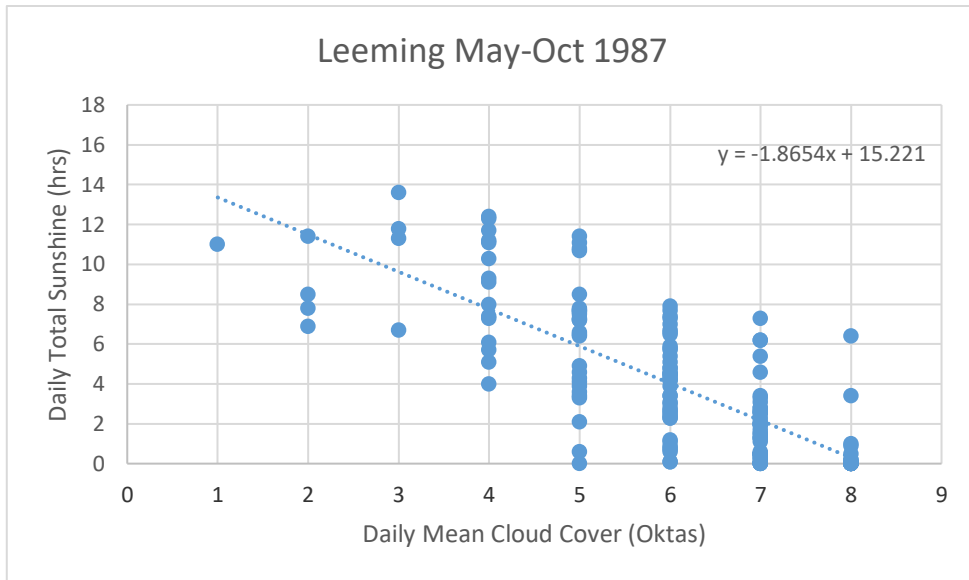
[Back to the Index](#)

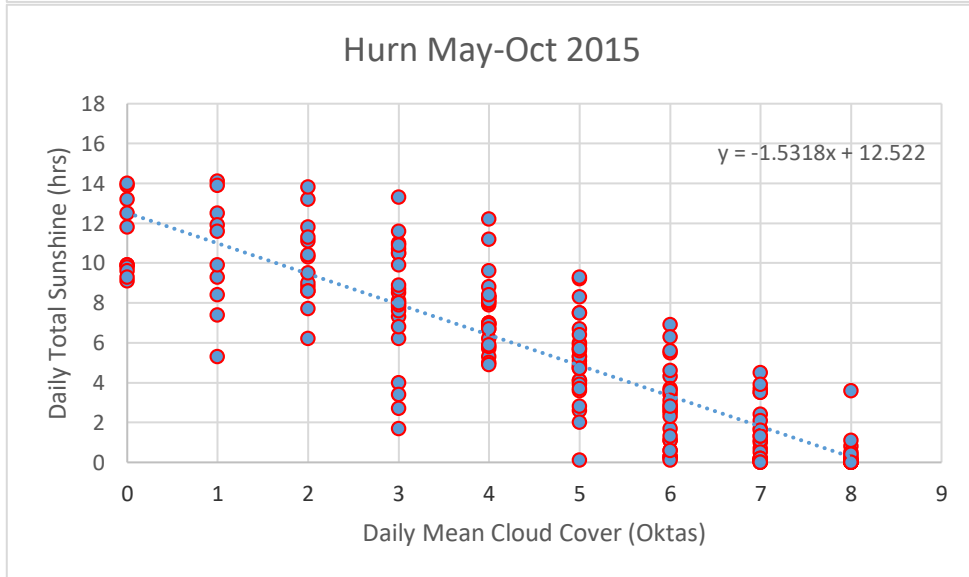
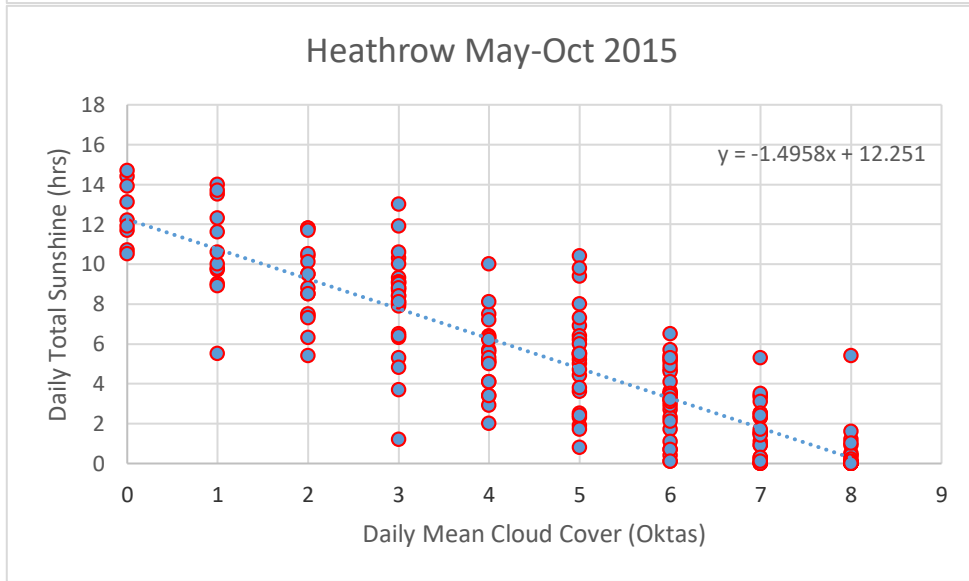
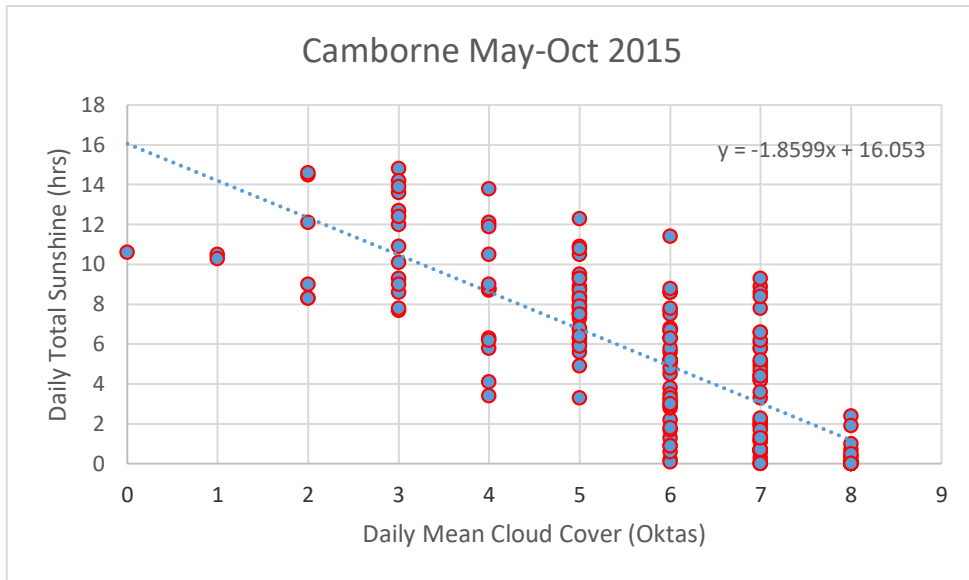


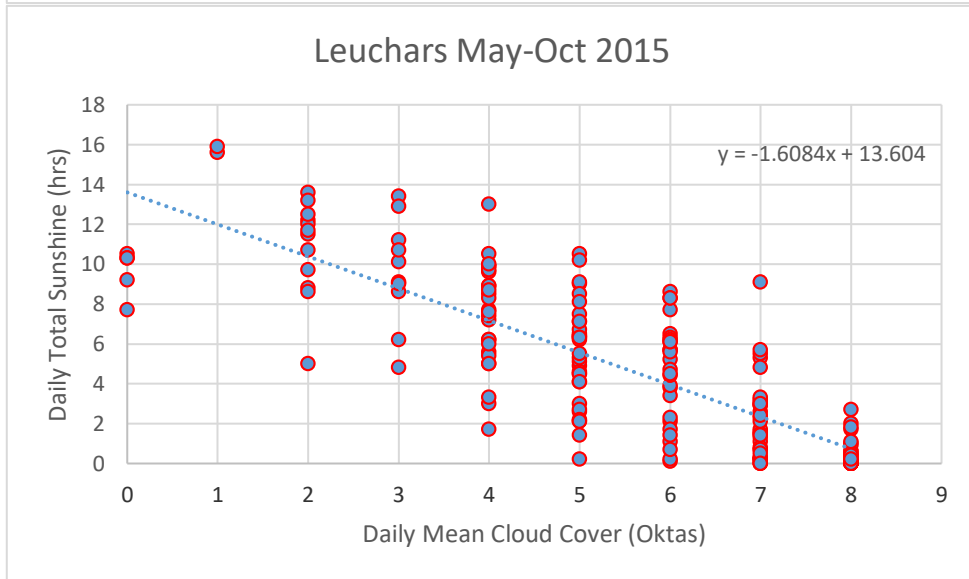
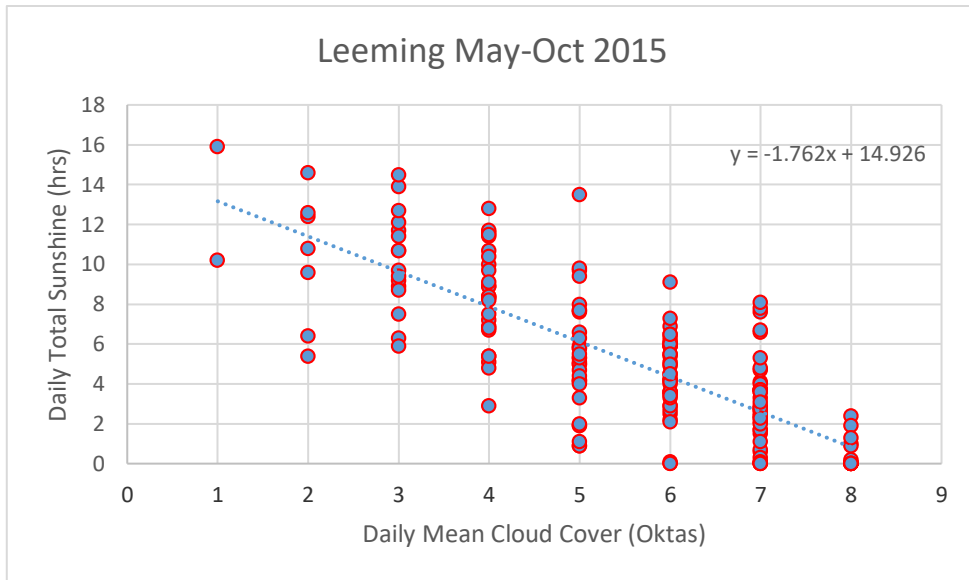


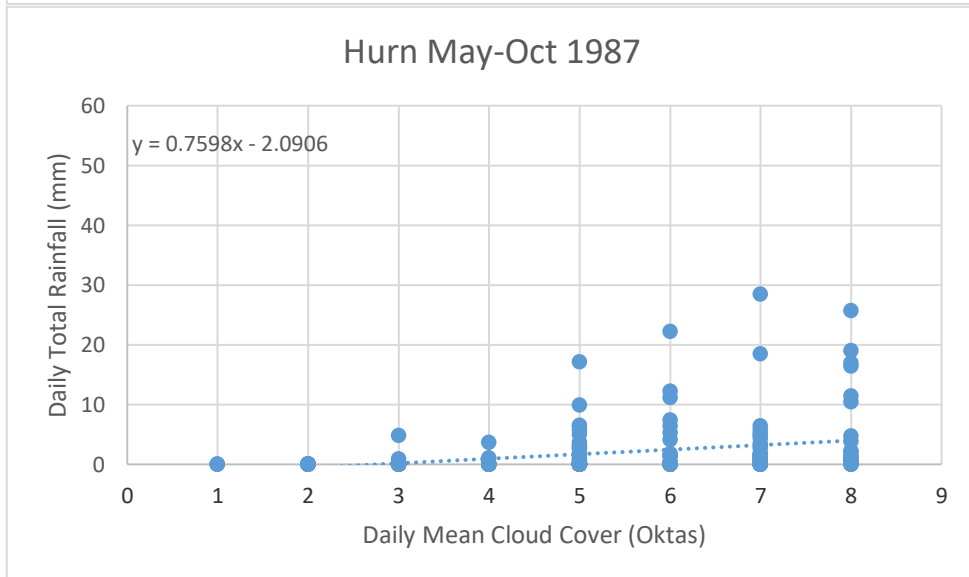
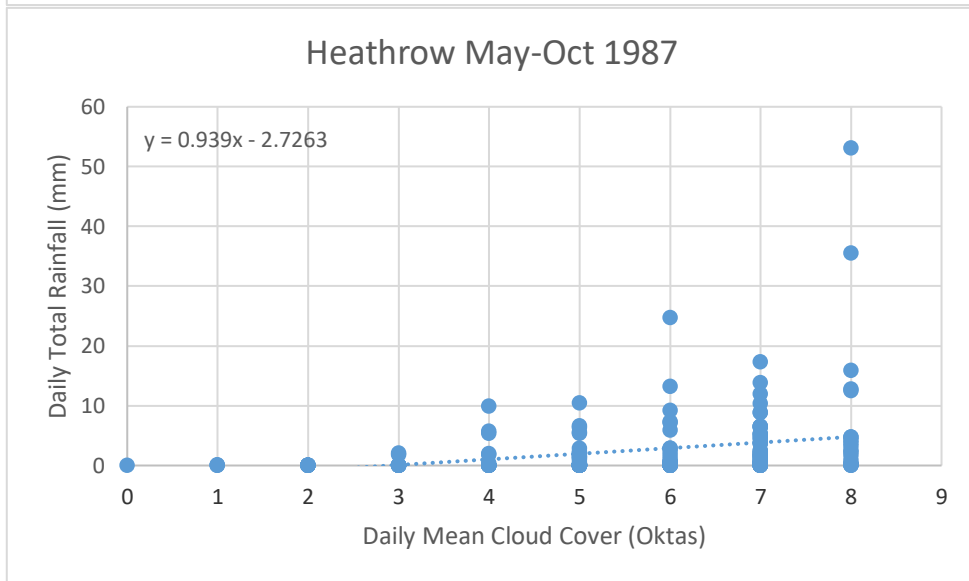
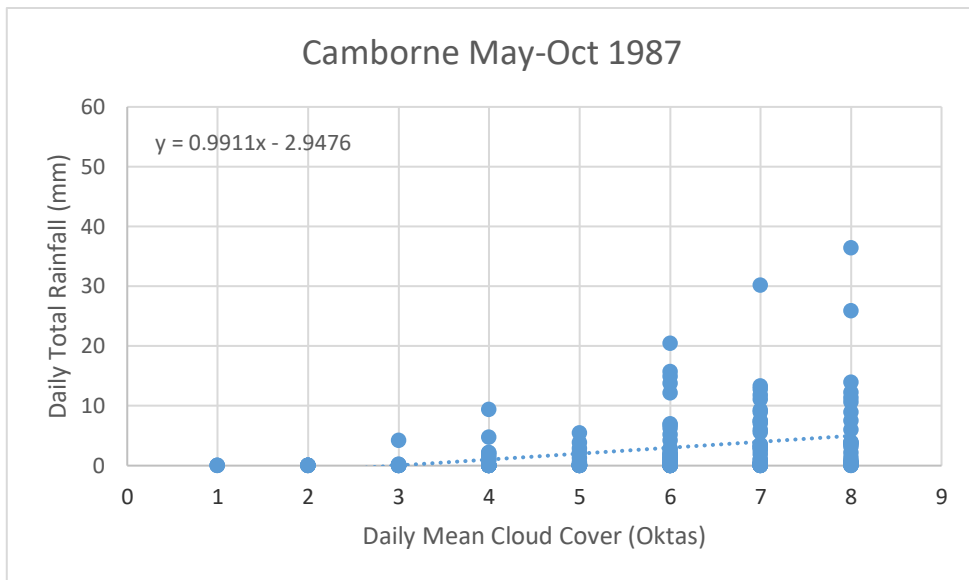


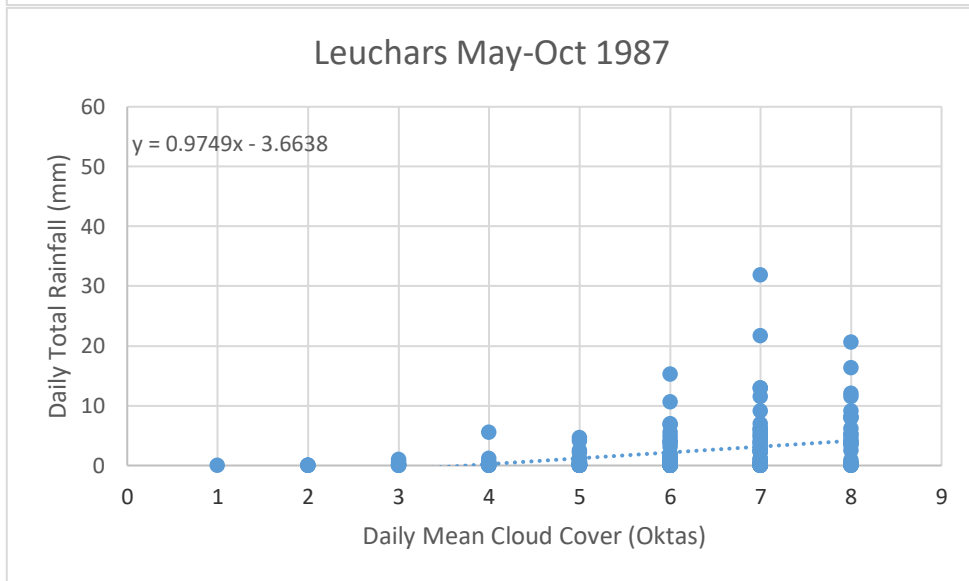
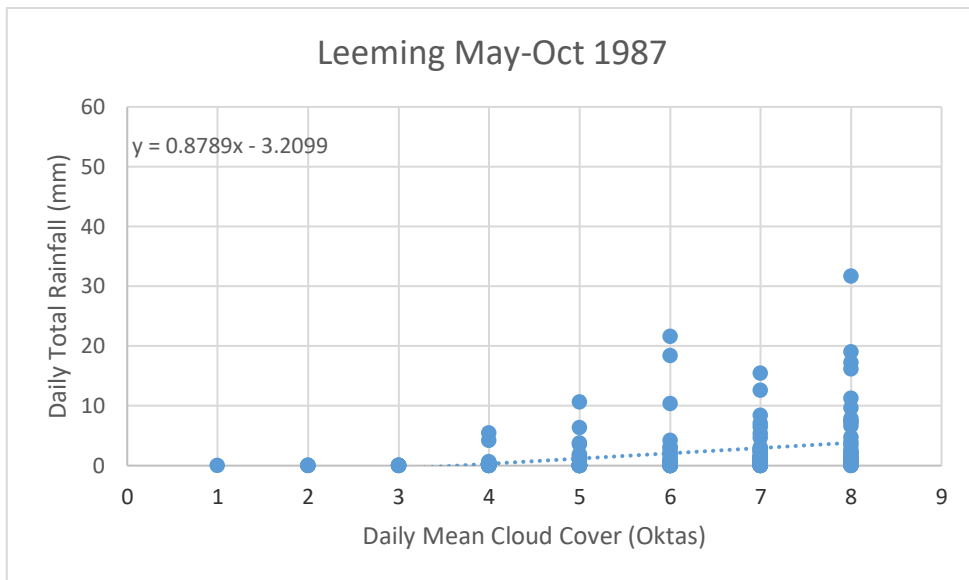


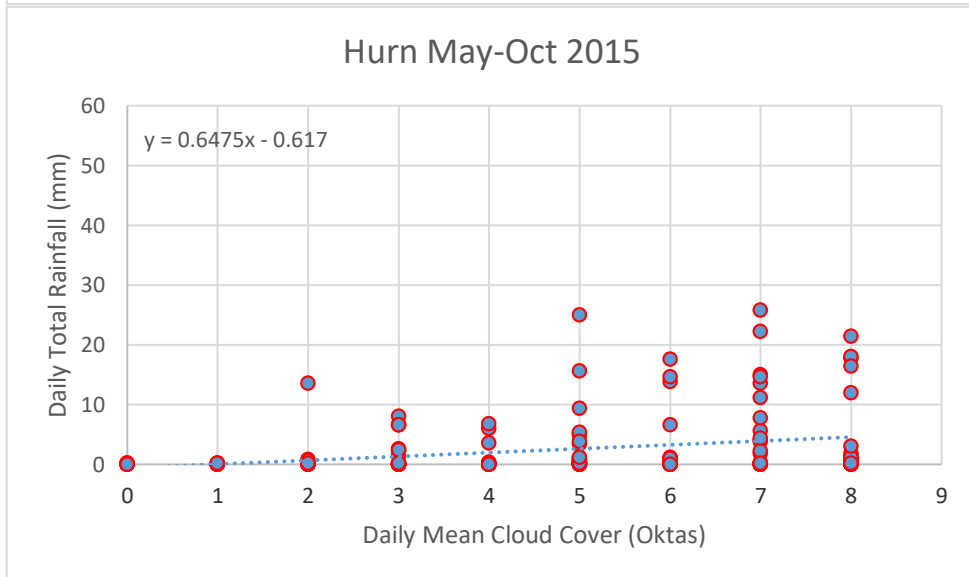
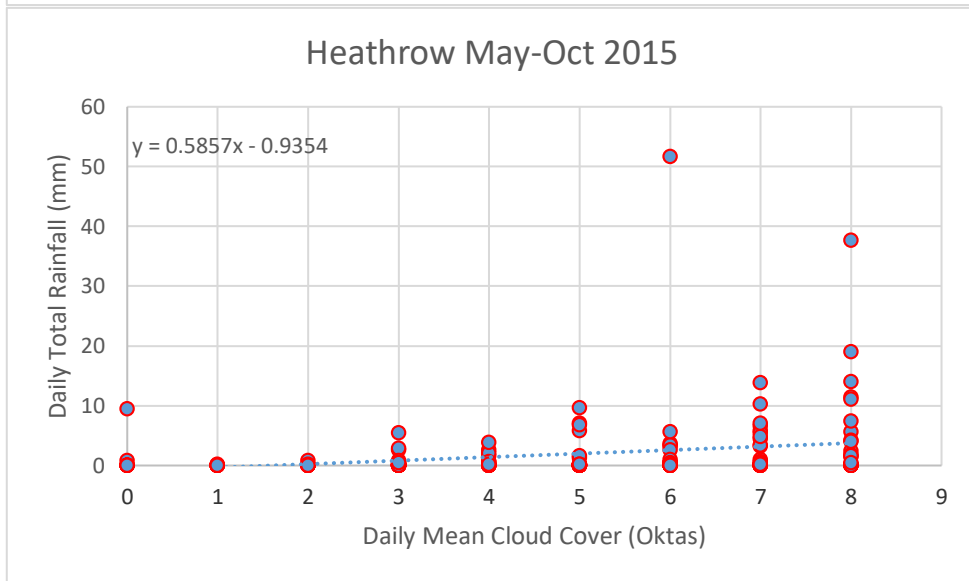
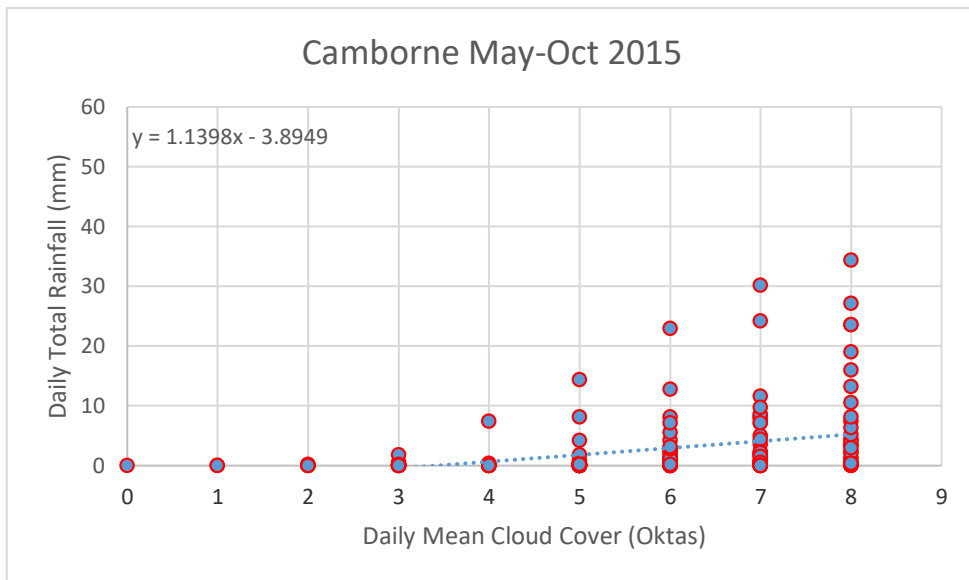


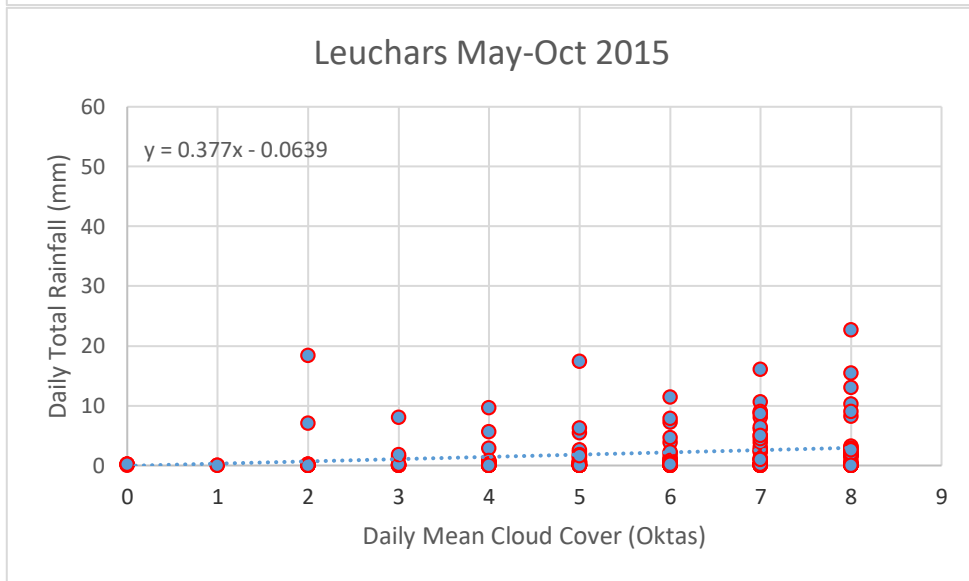
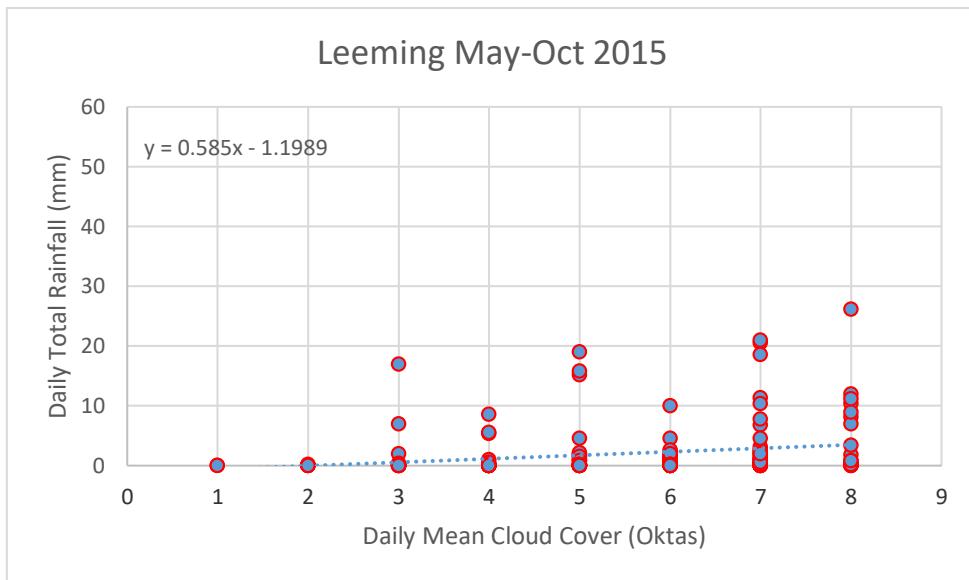






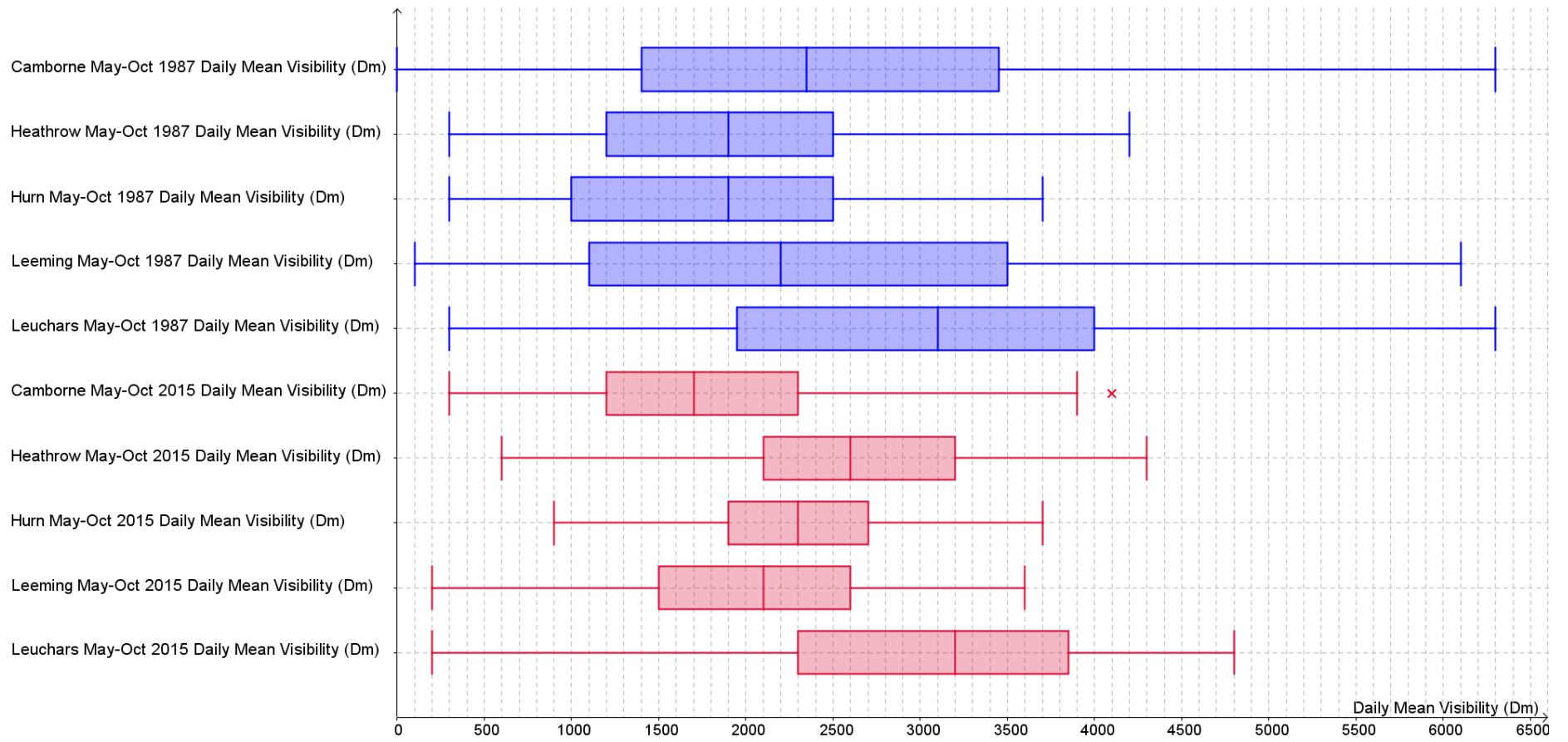






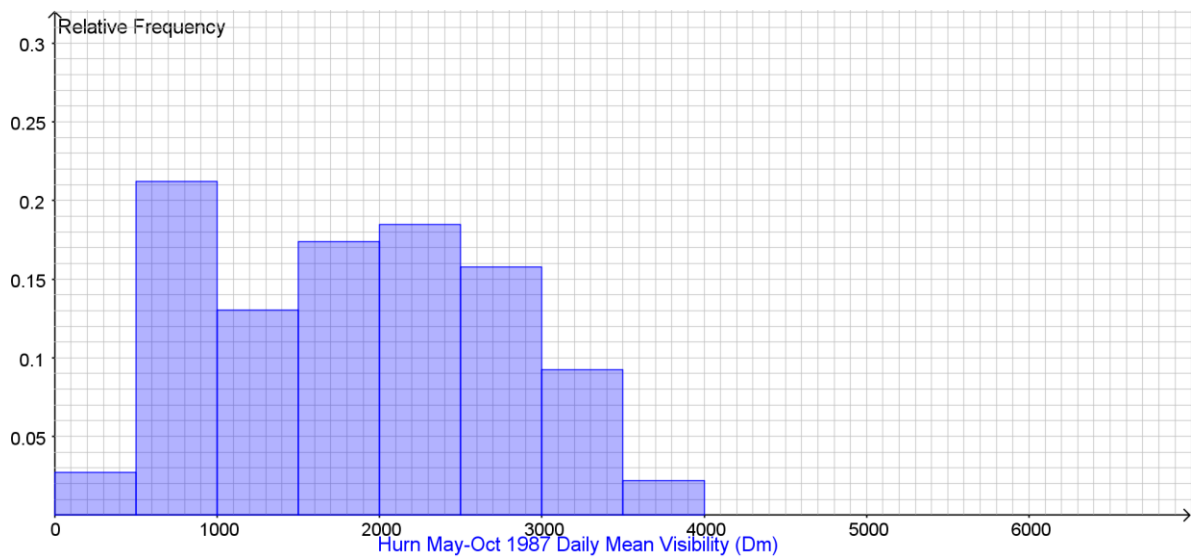
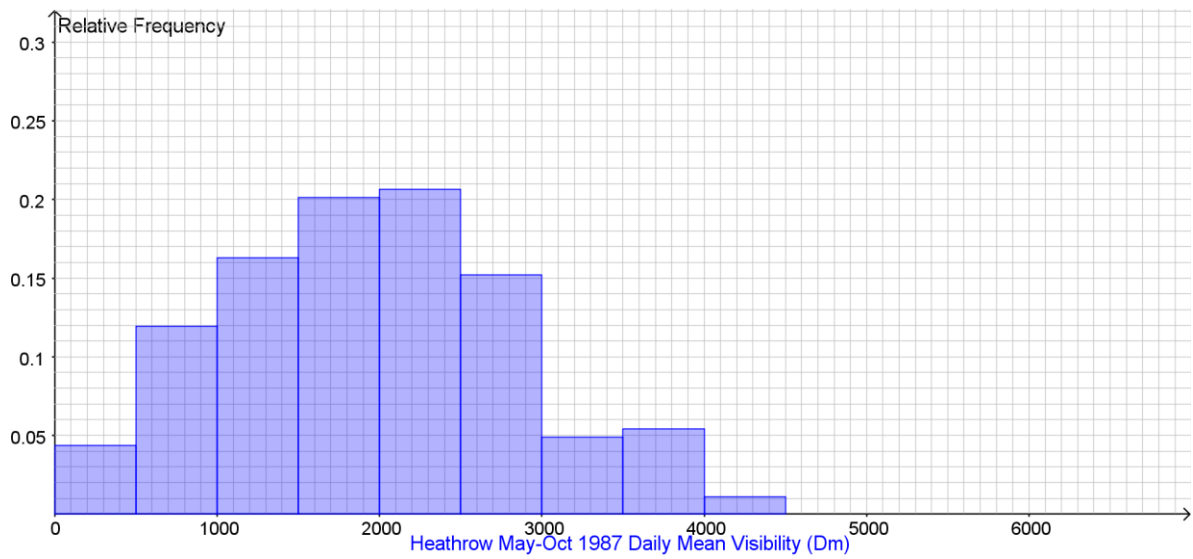
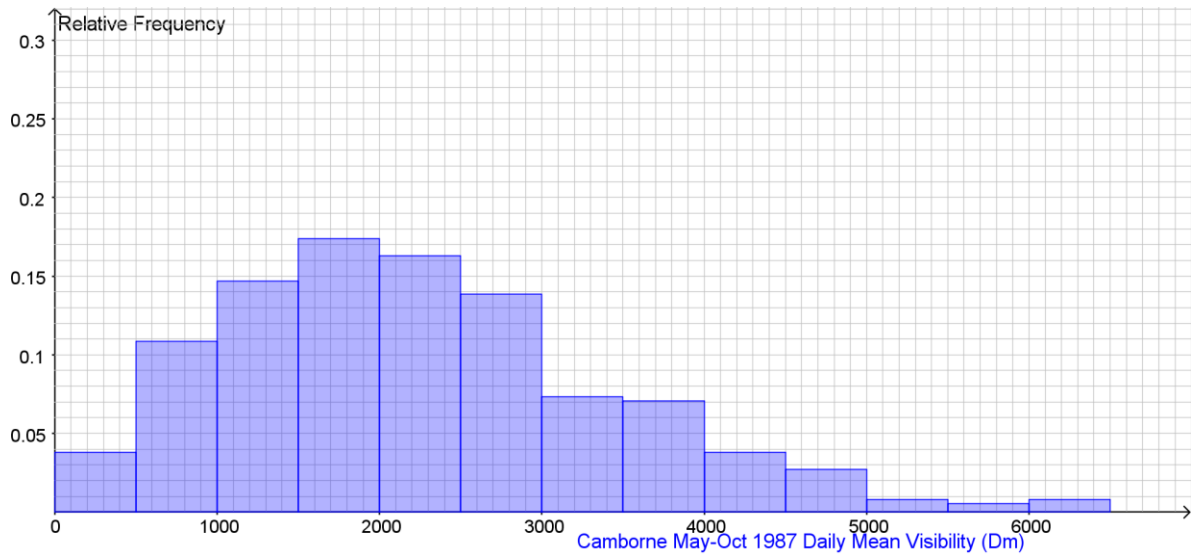
Daily Mean Visibility

[Back to the Index](#)



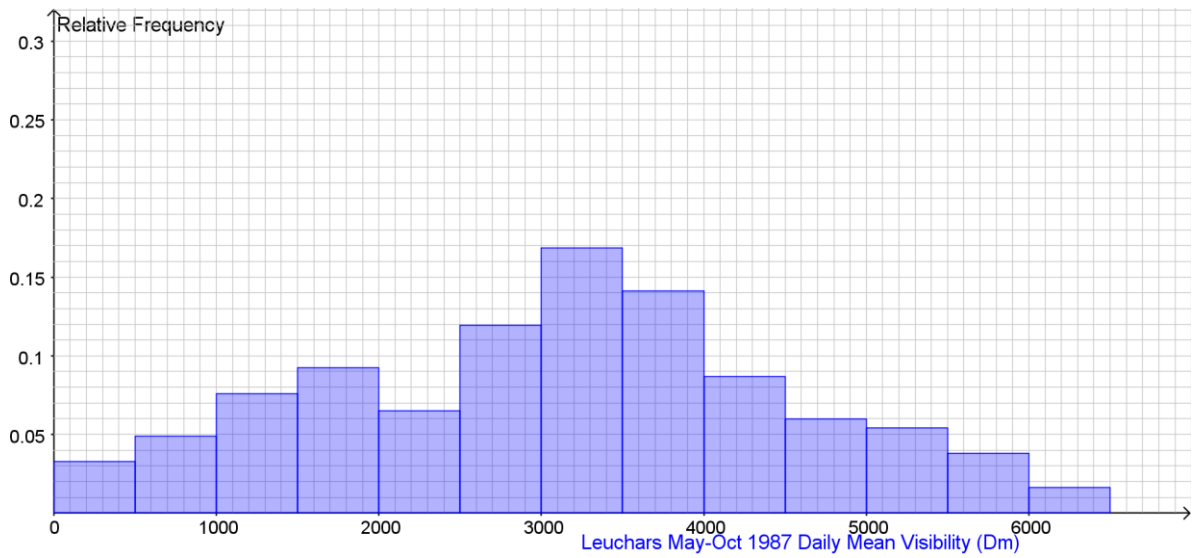
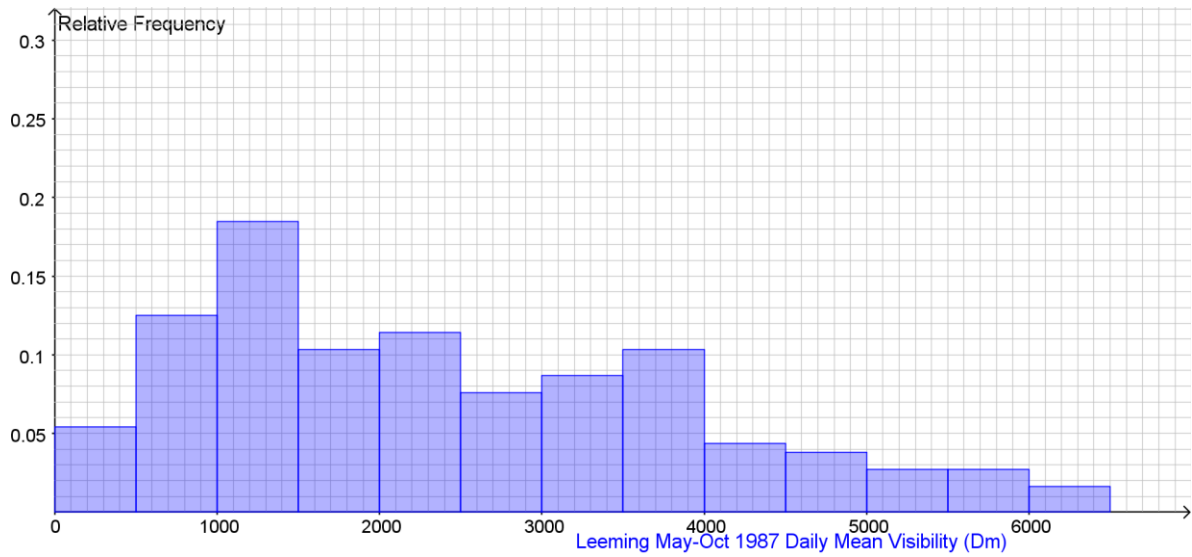
Daily Mean Visibility (Dm)

[Back to the Index](#)



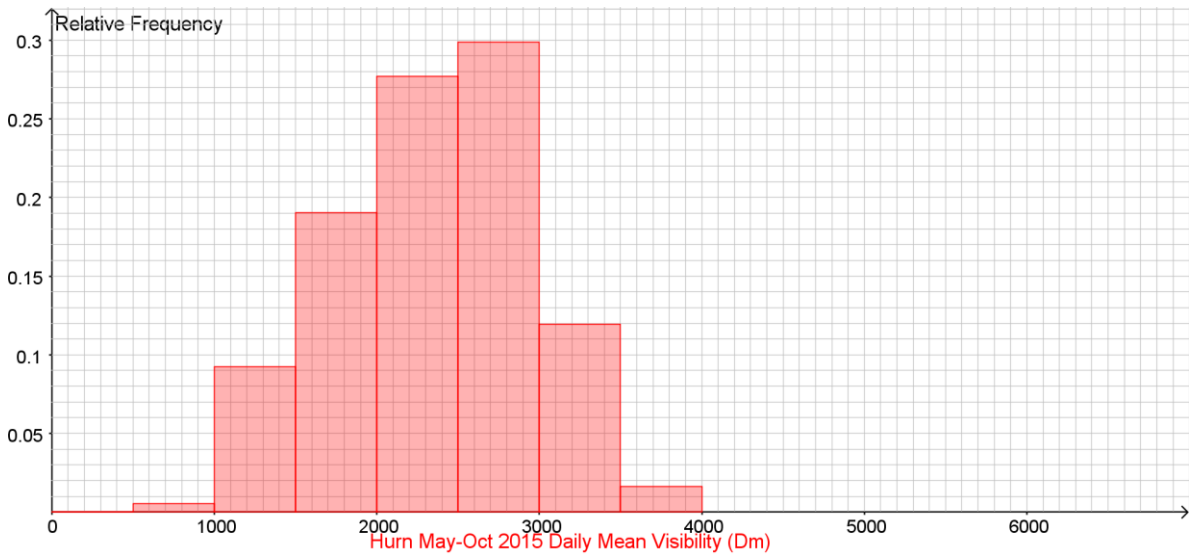
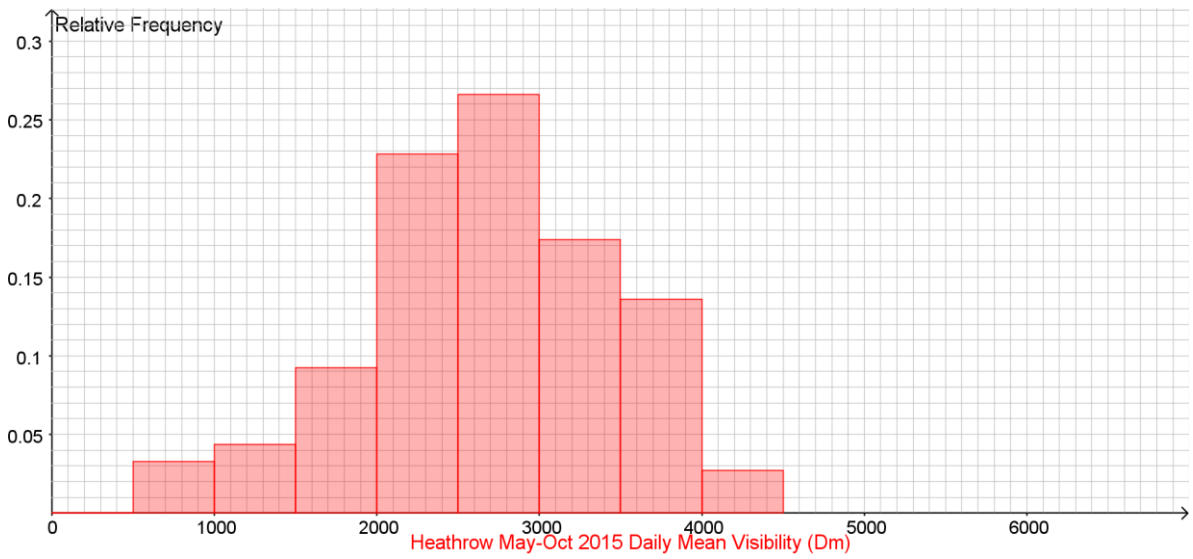
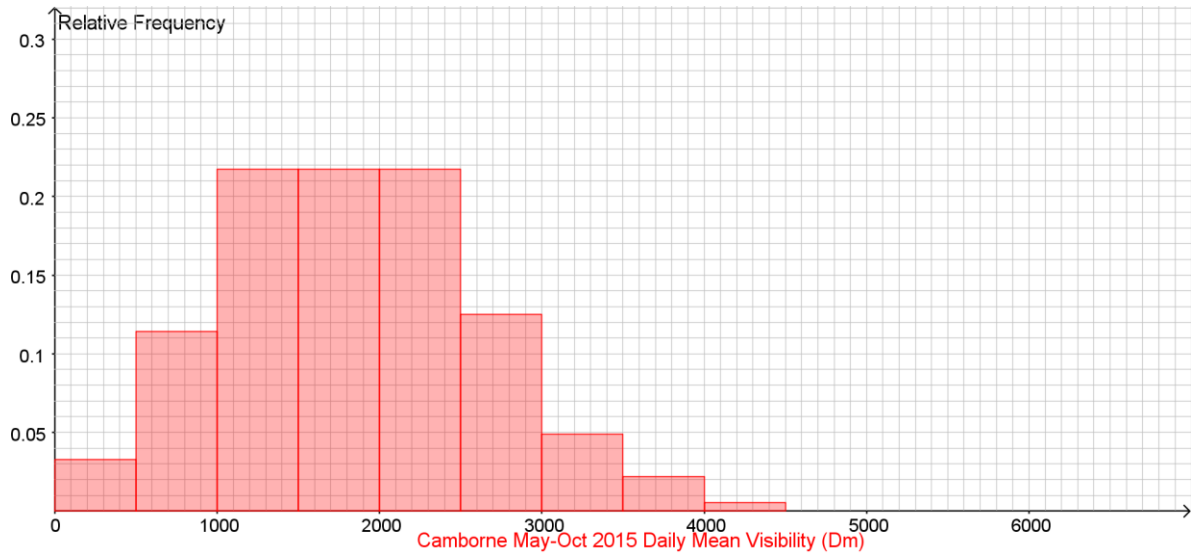
Daily Mean Visibility (Dm)

[Back to the Index](#)



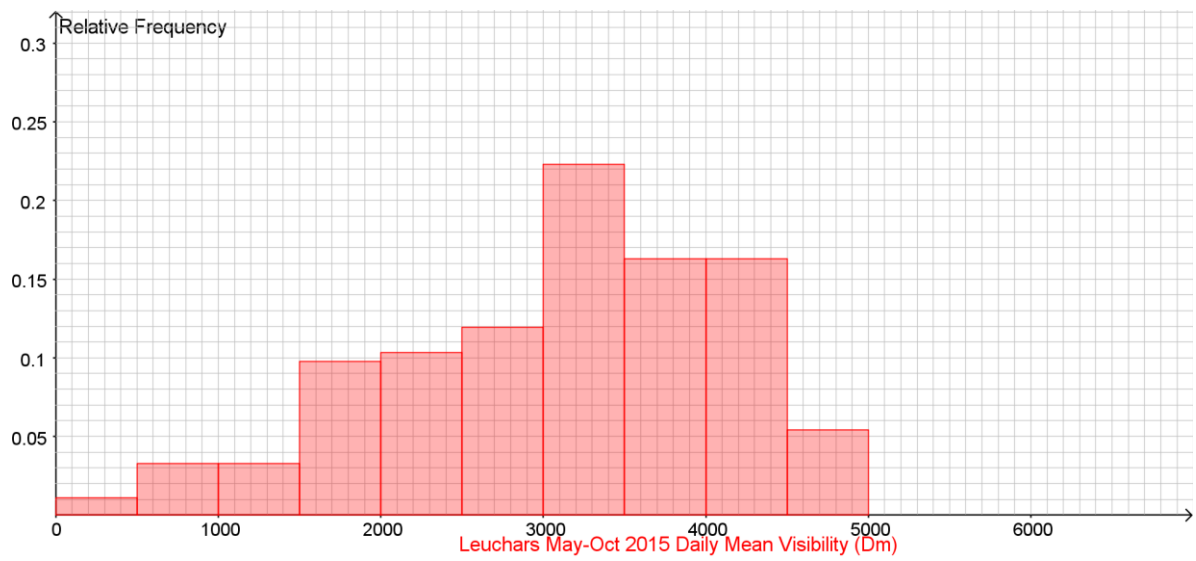
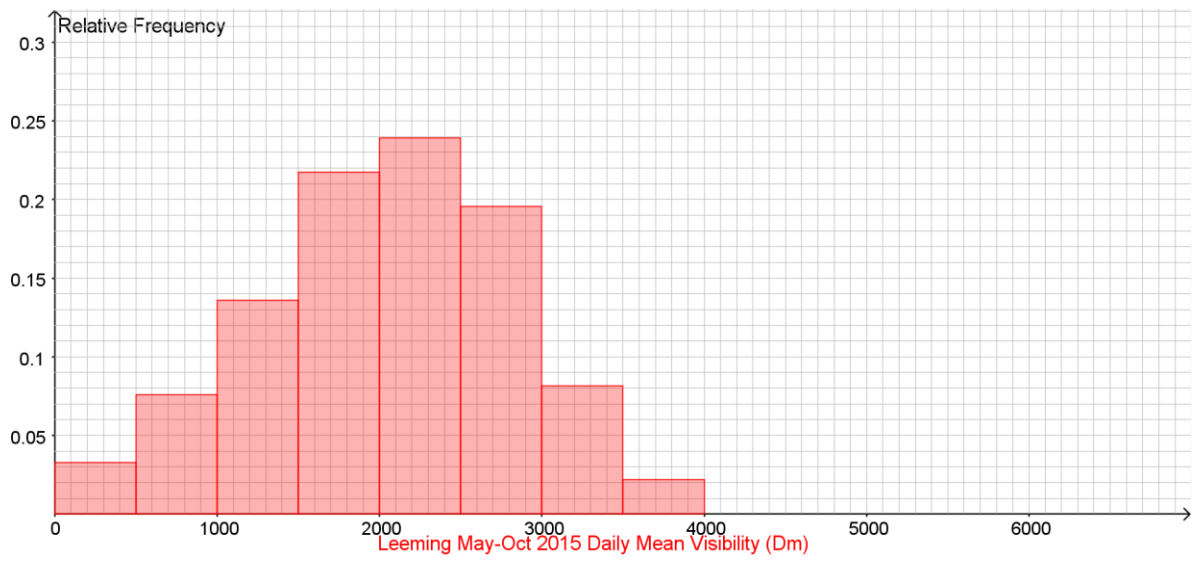
Daily Mean Visibility (Dm)

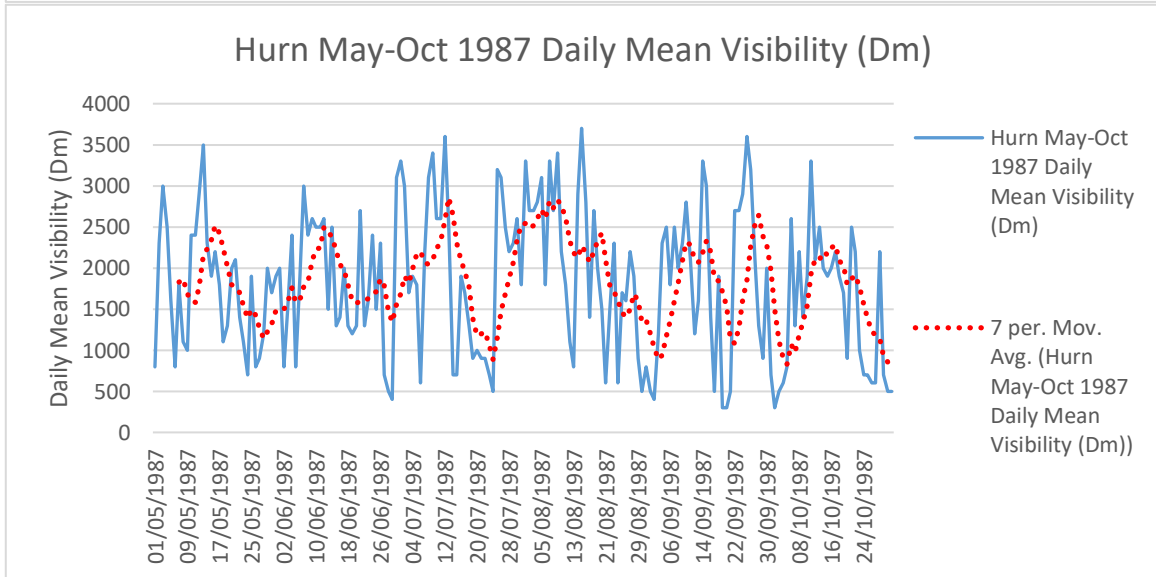
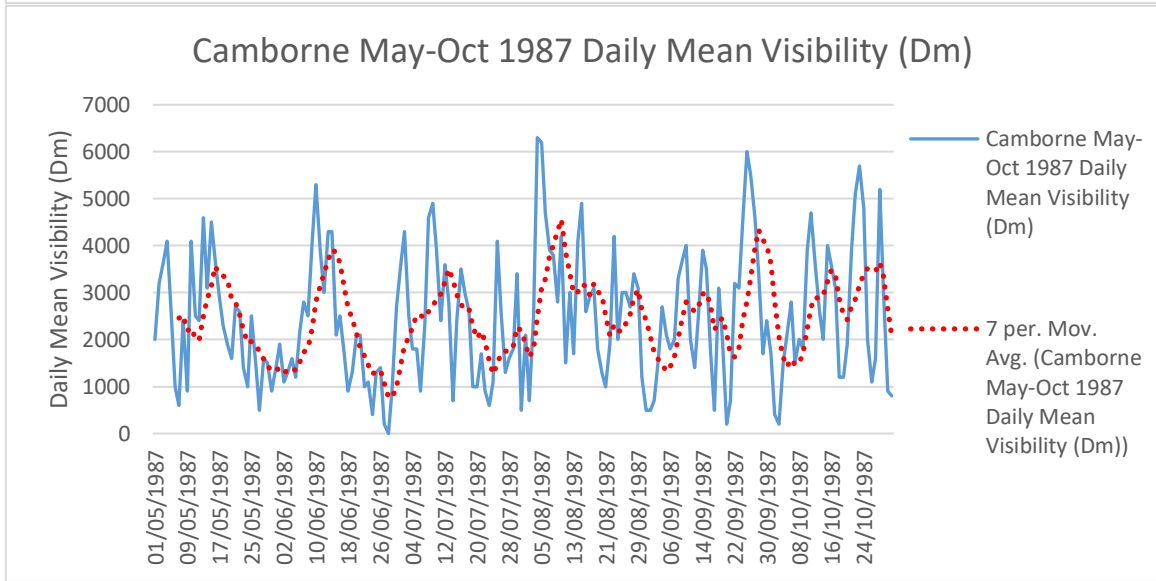
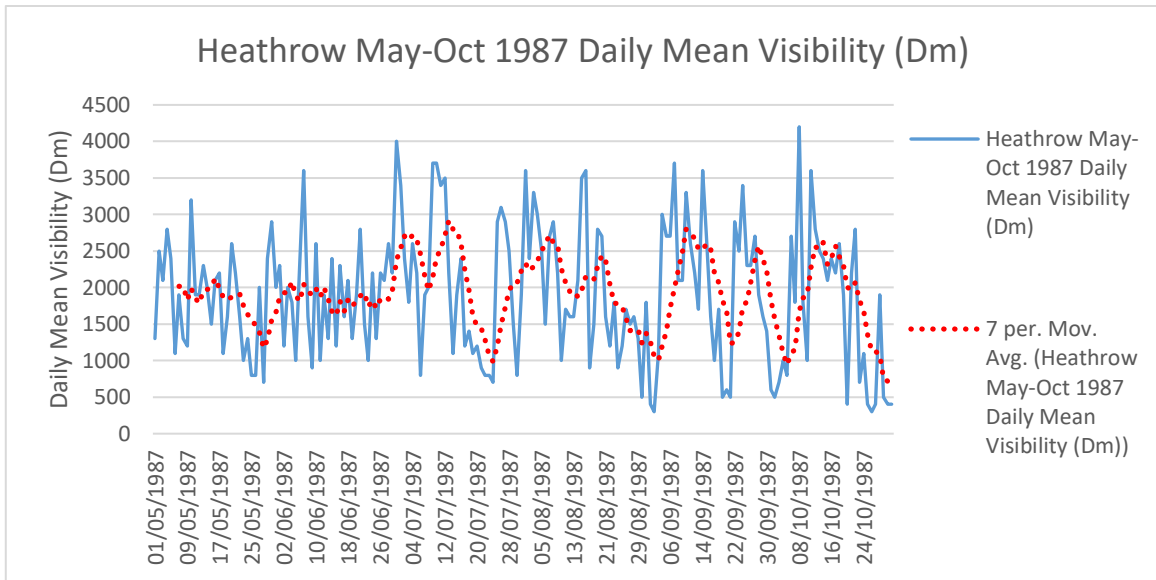
[Back to the Index](#)

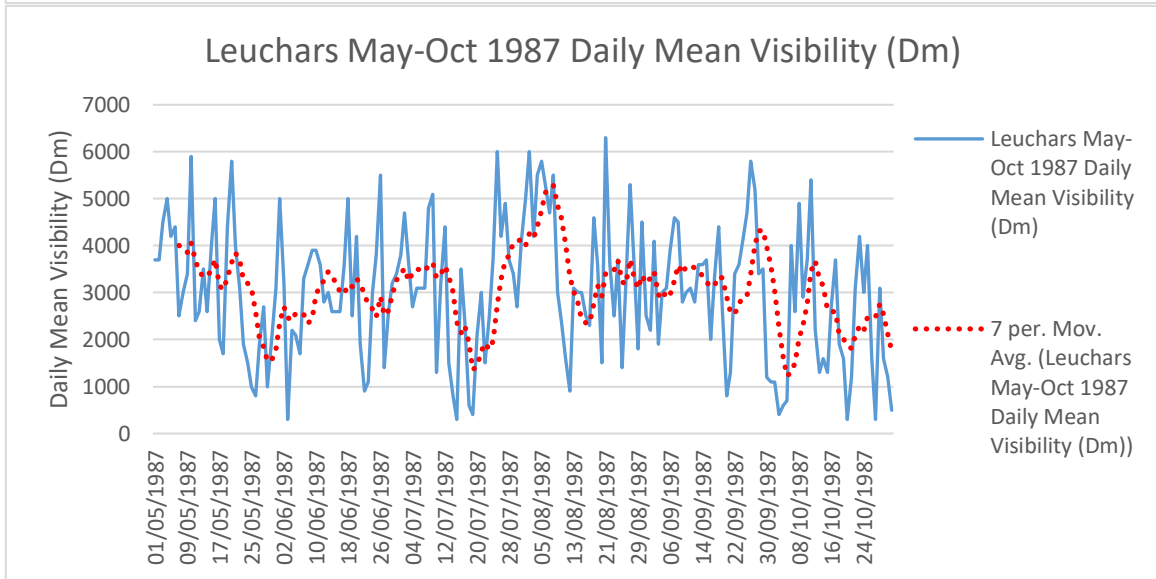
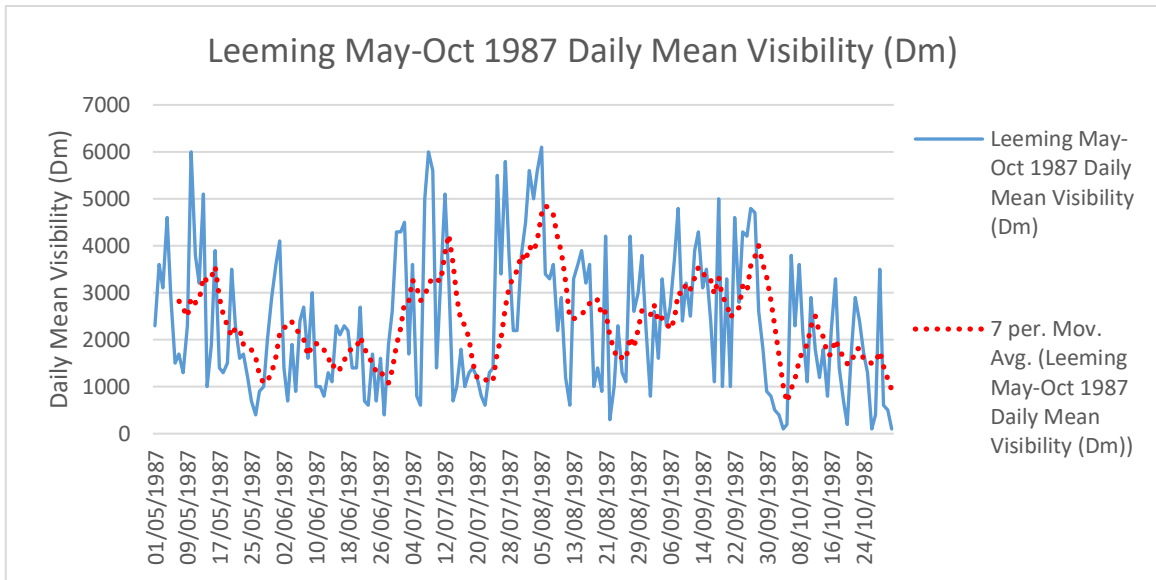


Daily Mean Visibility (Dm)

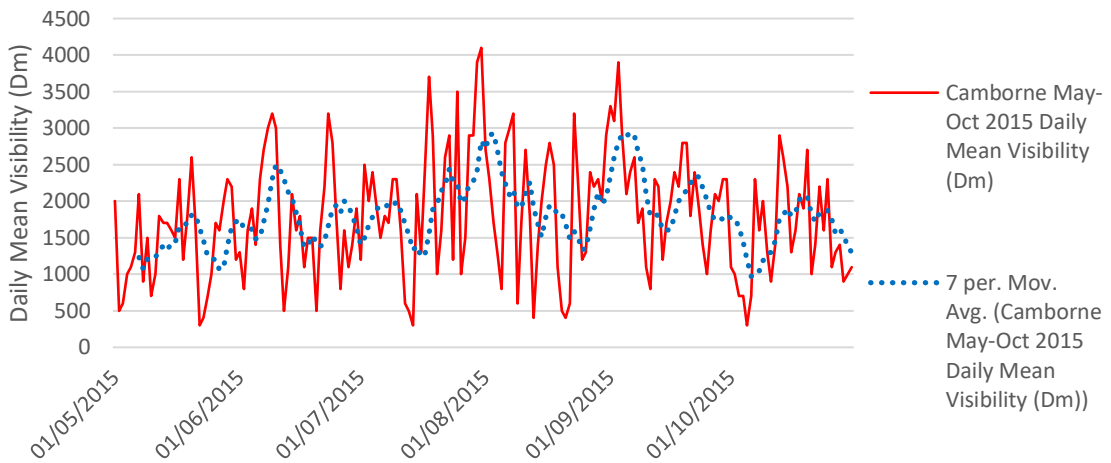
[Back to the Index](#)



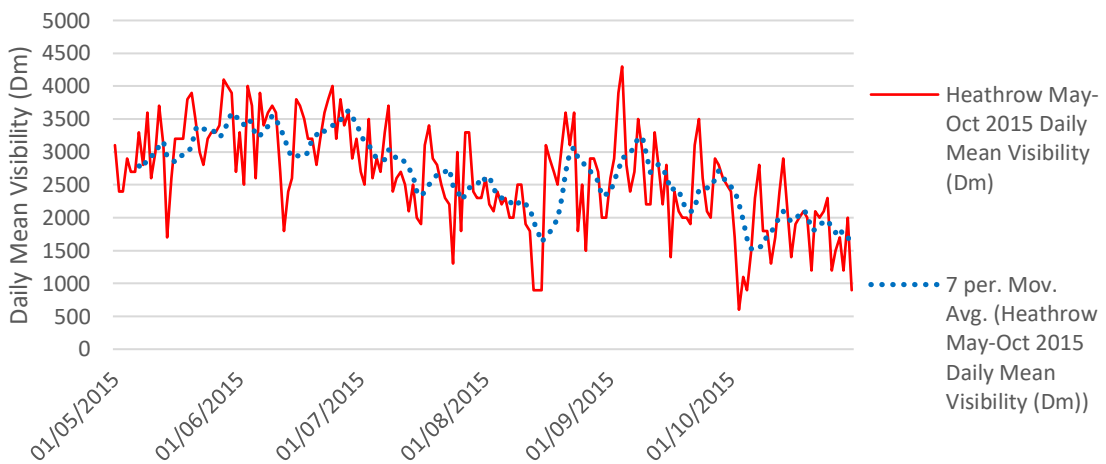




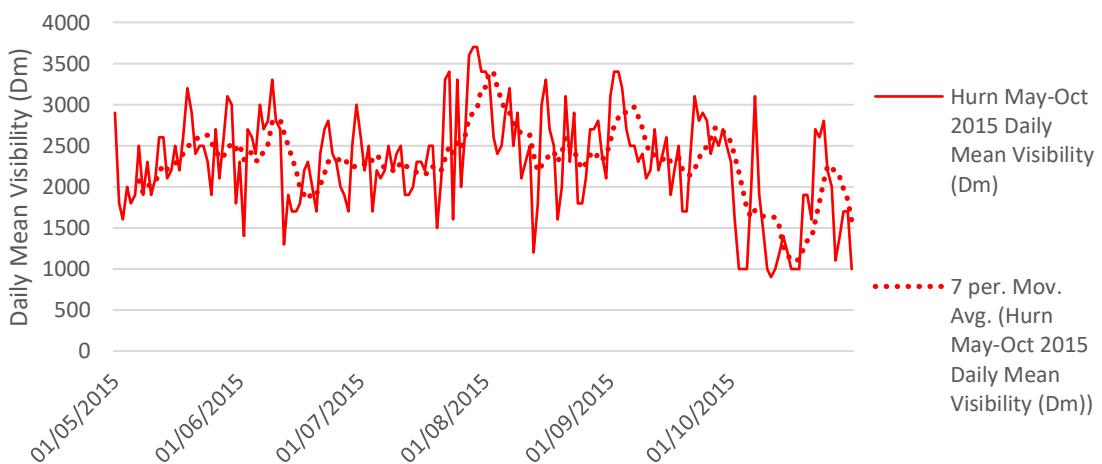
Camborne May-Oct 2015 Daily Mean Visibility (Dm)

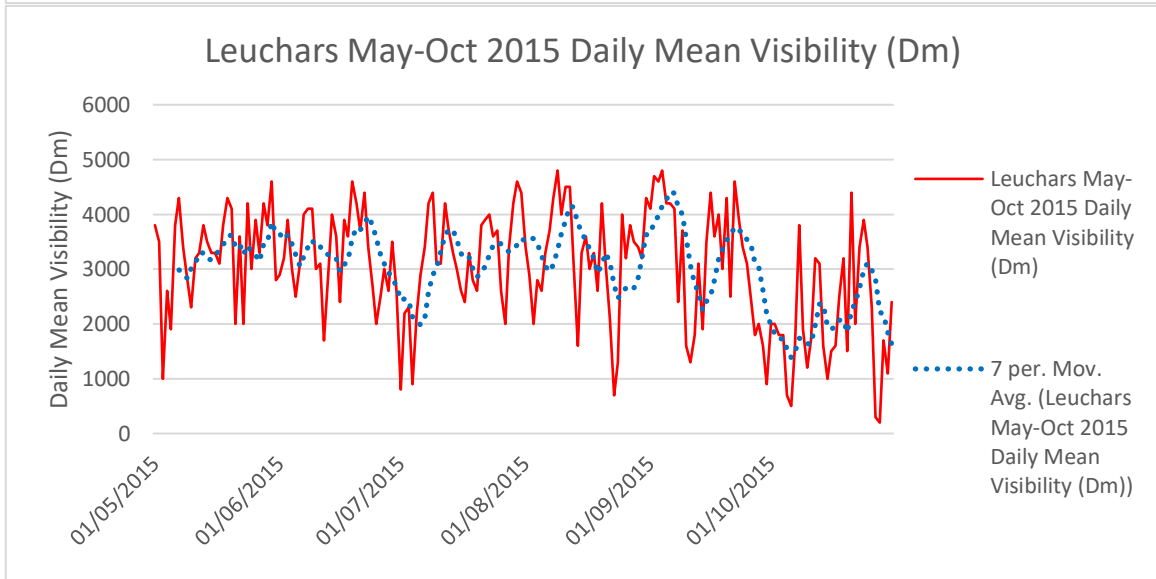
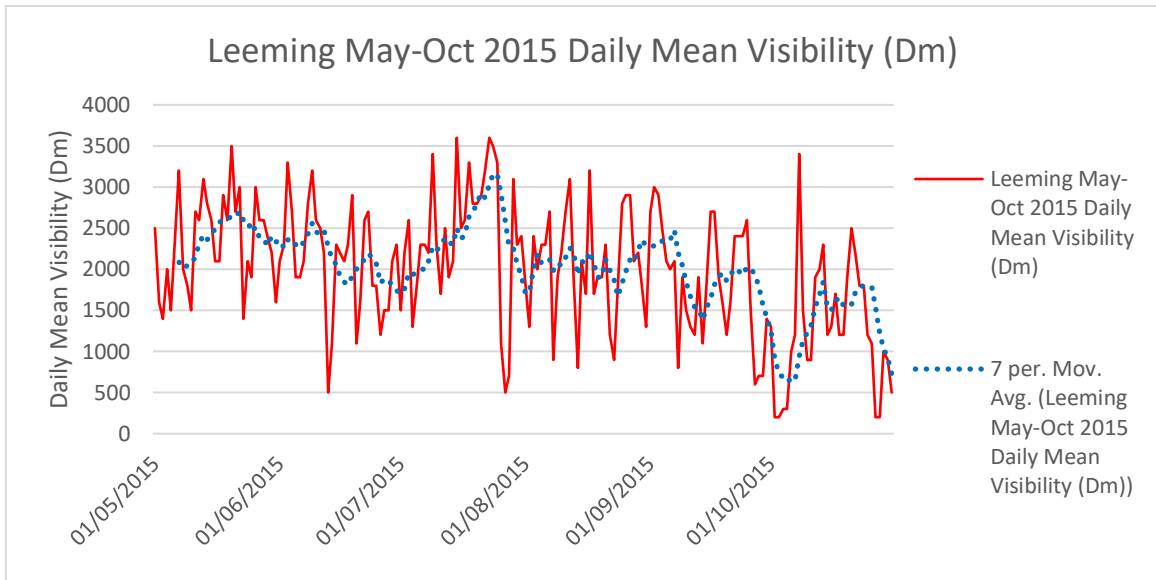


Heathrow May-Oct 2015 Daily Mean Visibility (Dm)



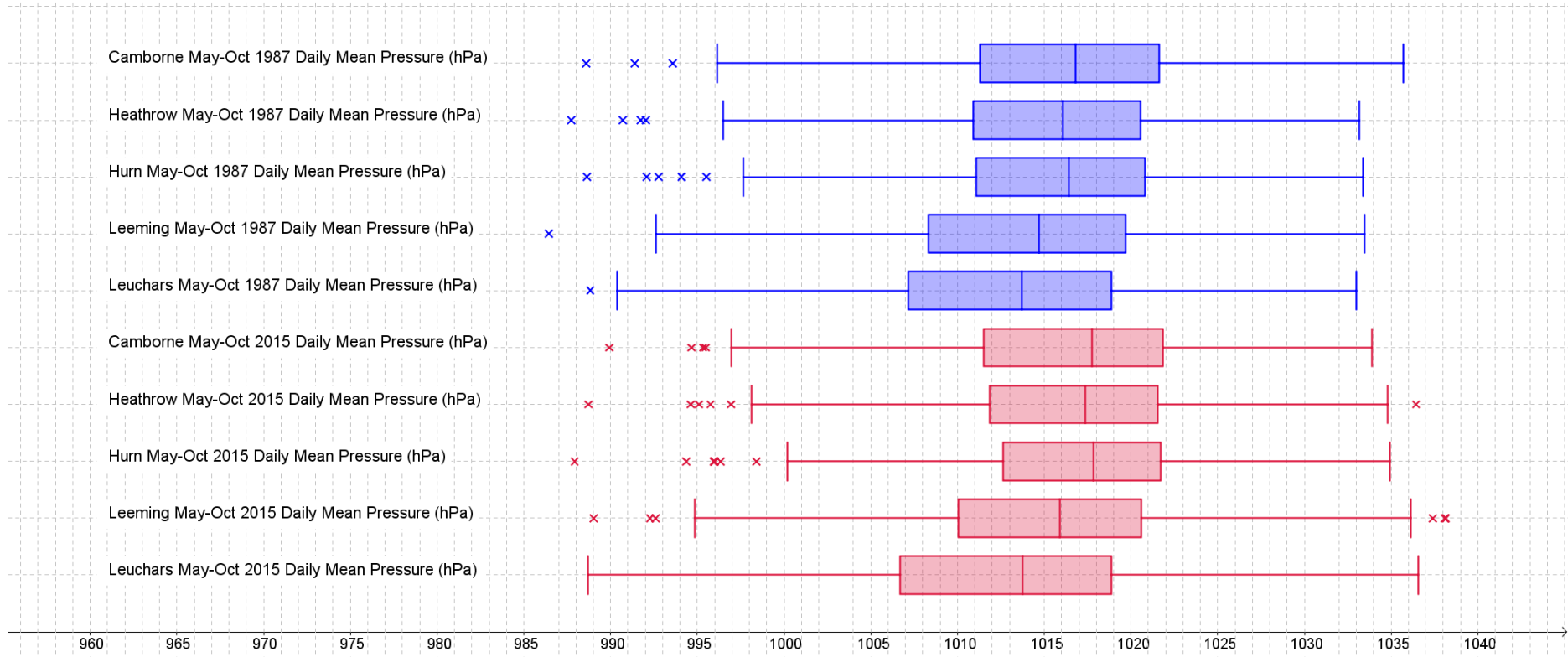
Hurn May-Oct 2015 Daily Mean Visibility (Dm)





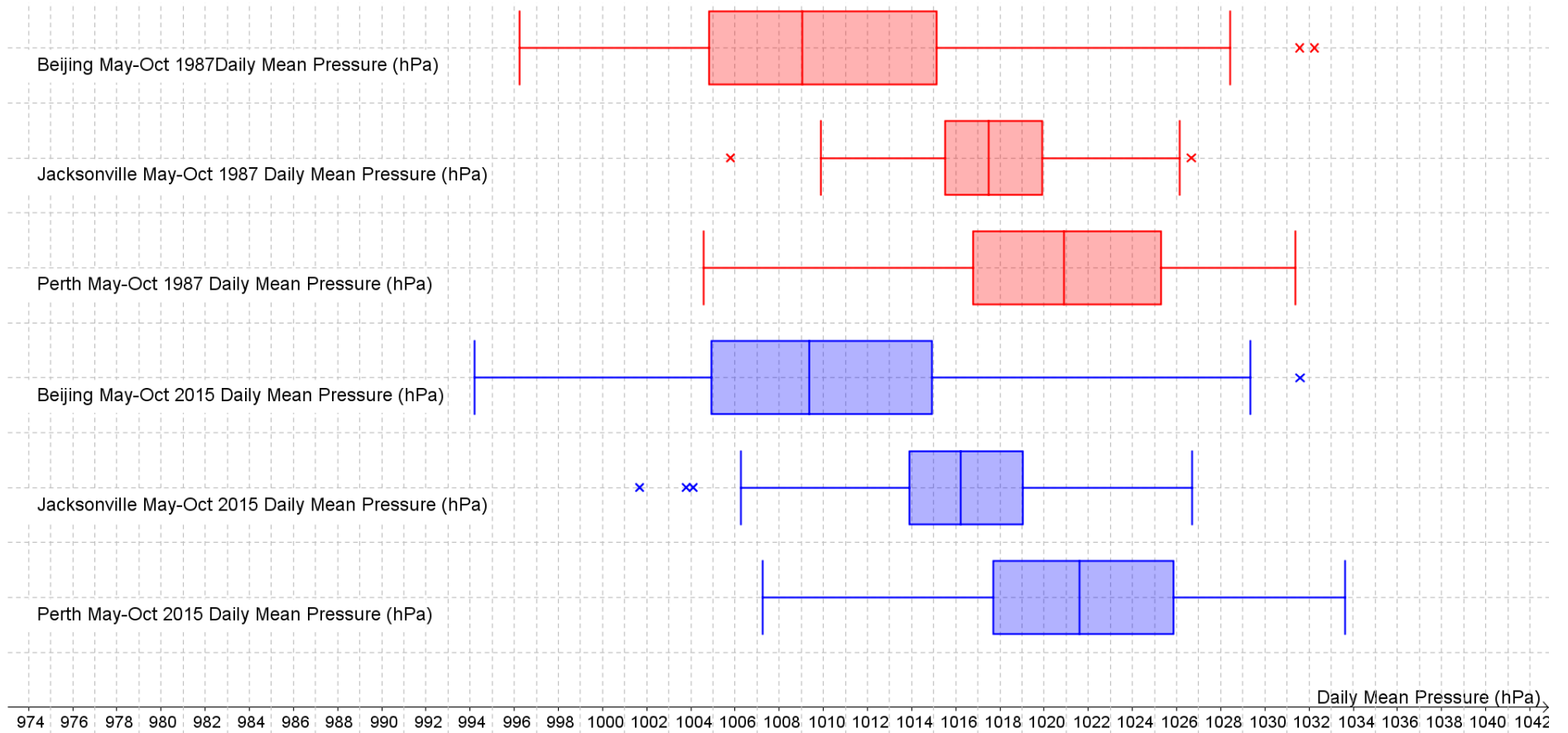
Daily Mean Pressure (hPa)

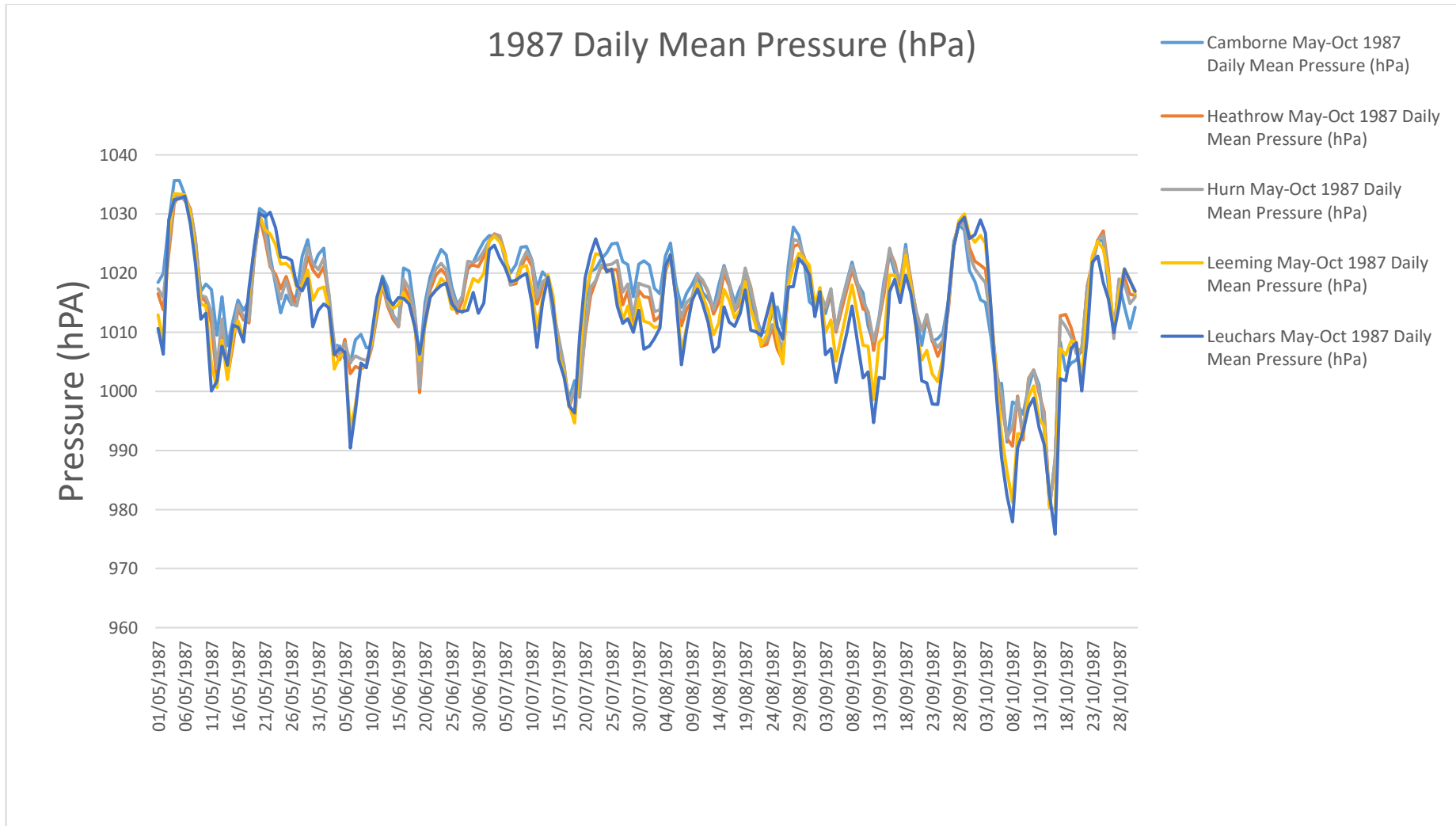
[Back to the Index](#)

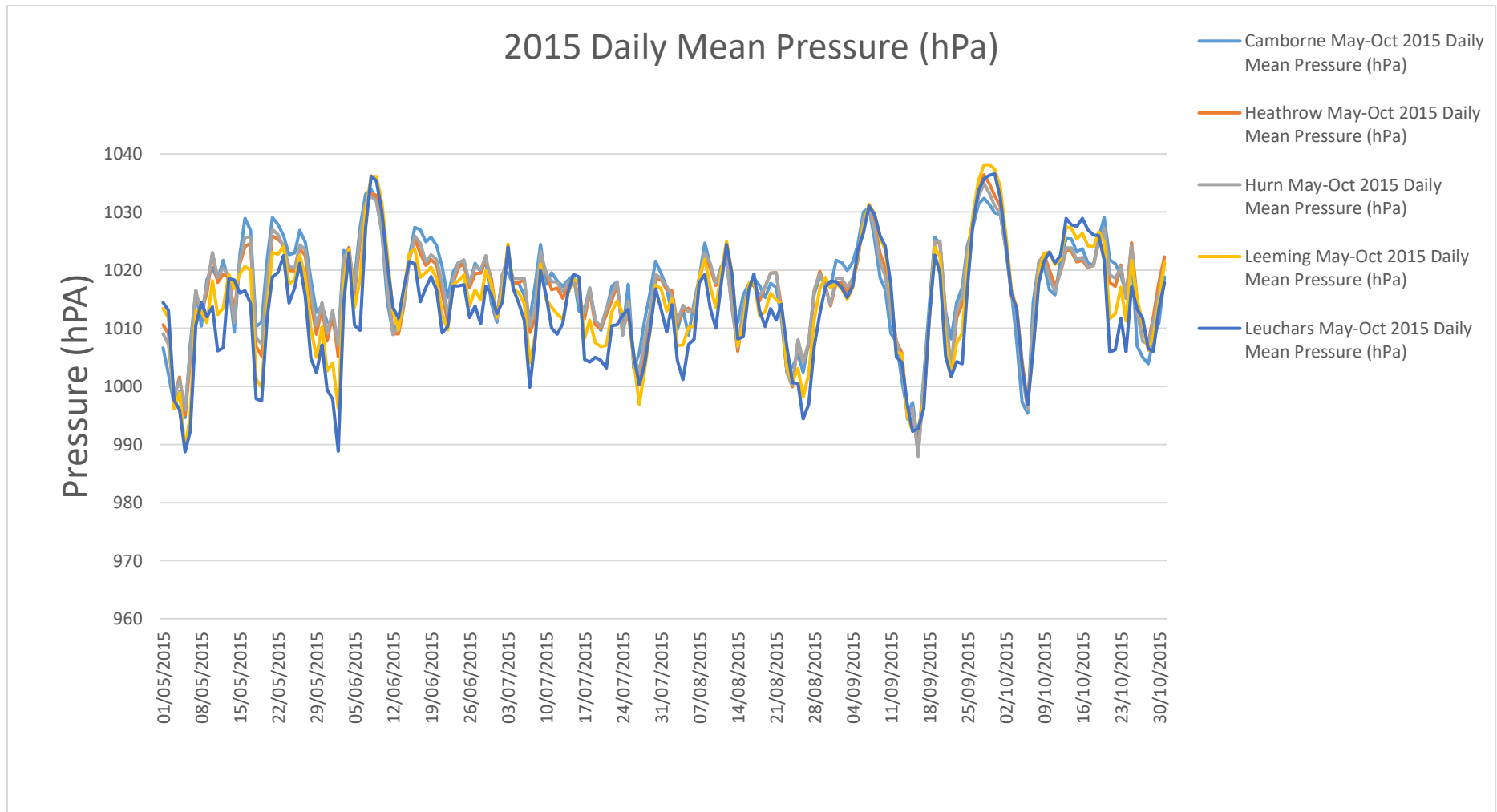


Daily Mean Pressure (hPa)

[Back to the Index](#)

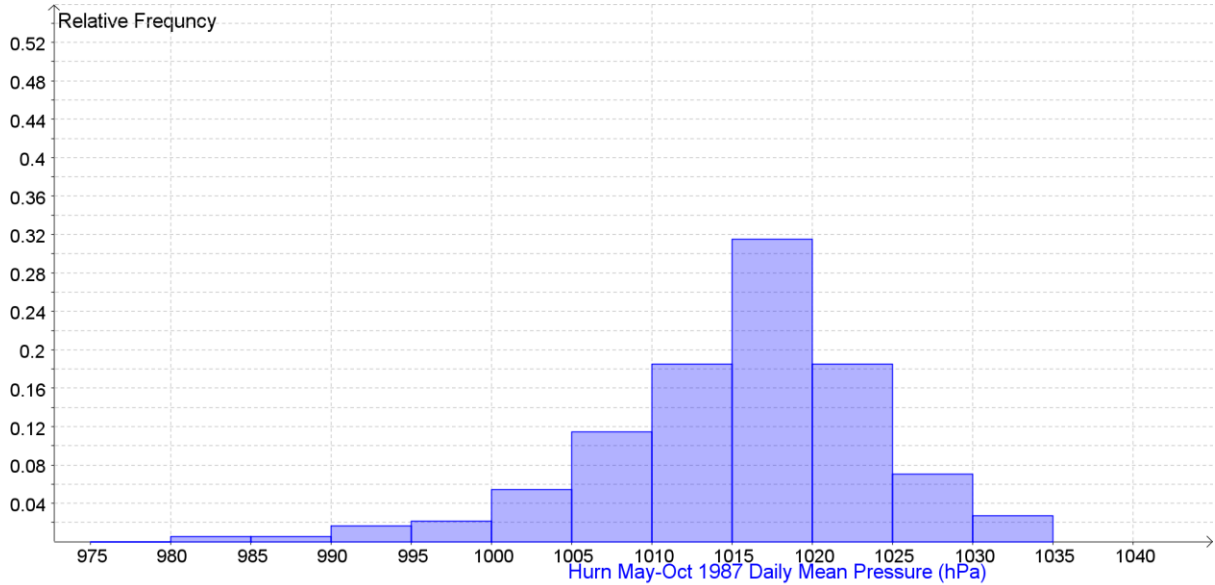
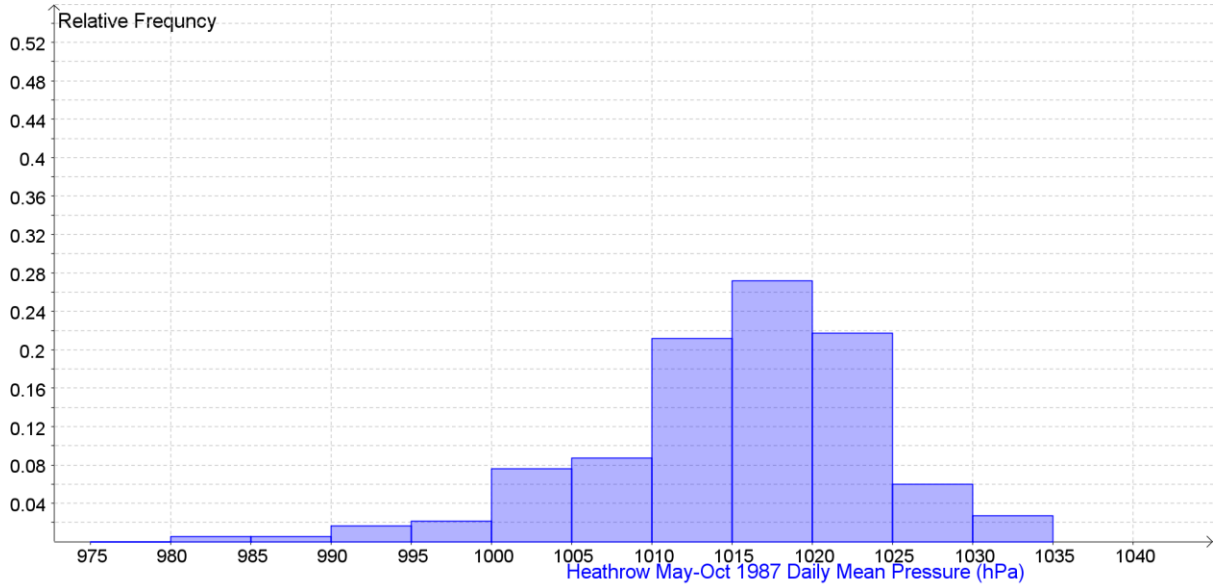
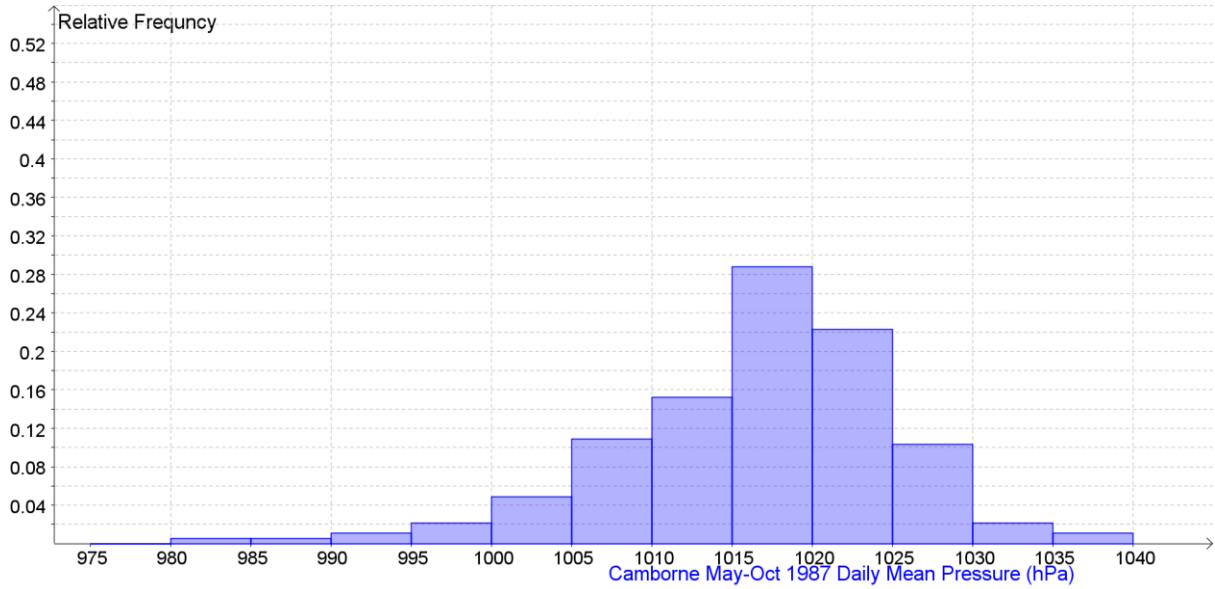






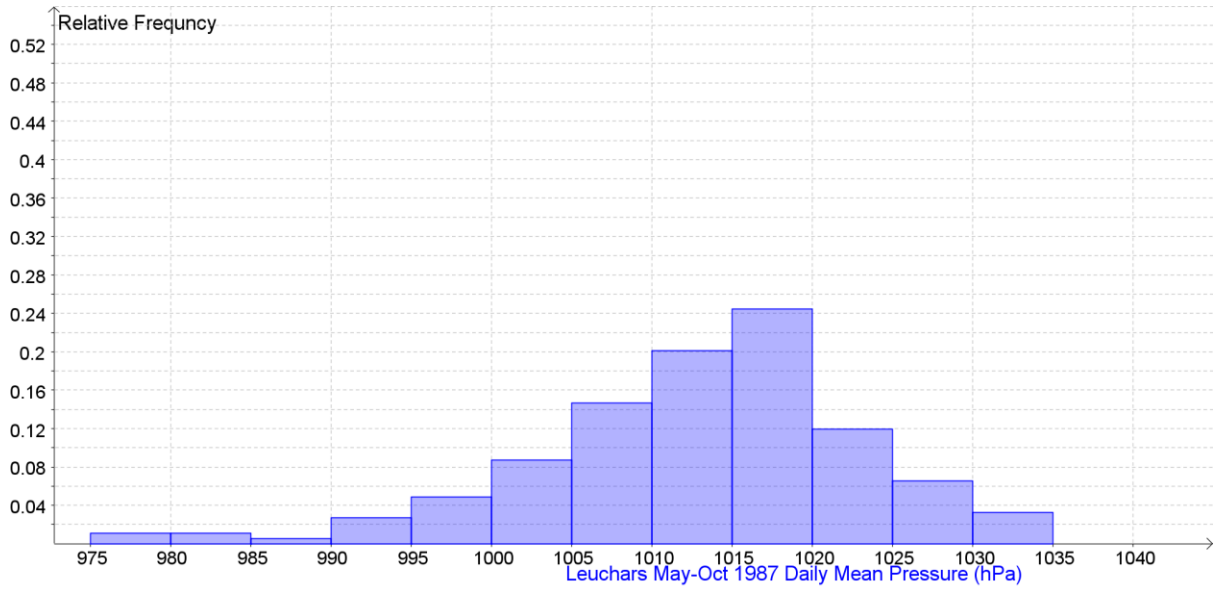
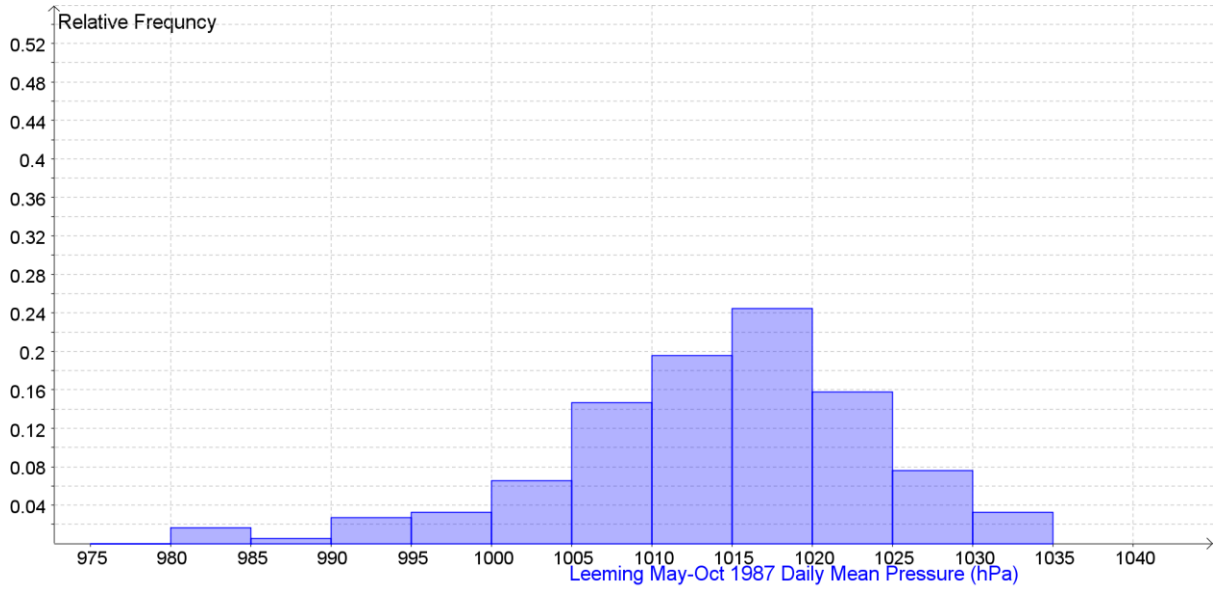
Daily Mean Pressure (hPa)

[Back to the Index](#)



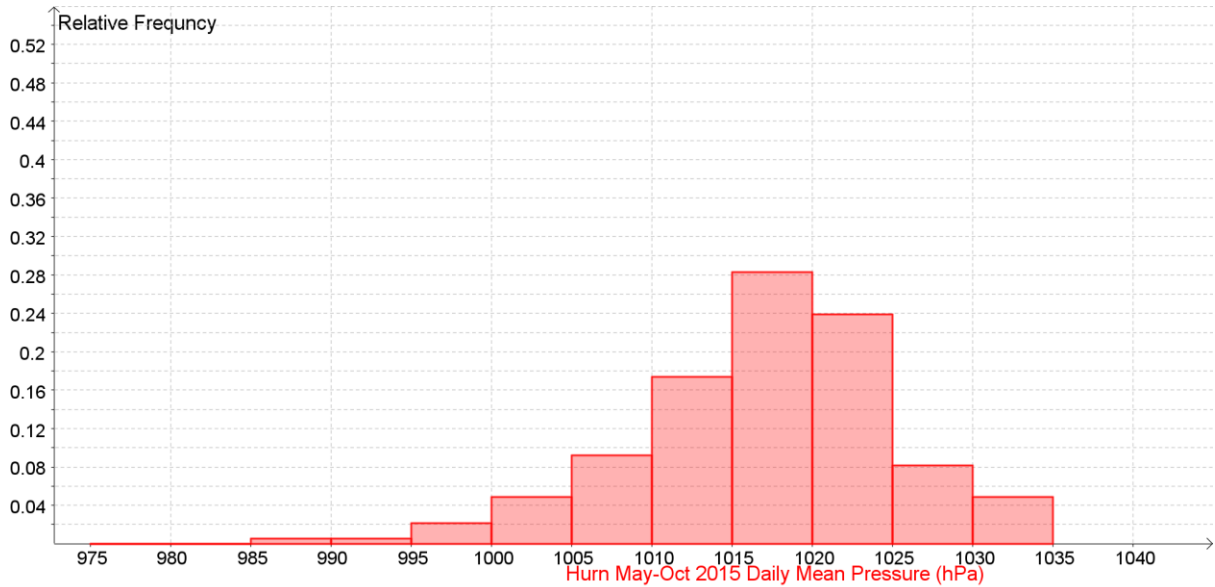
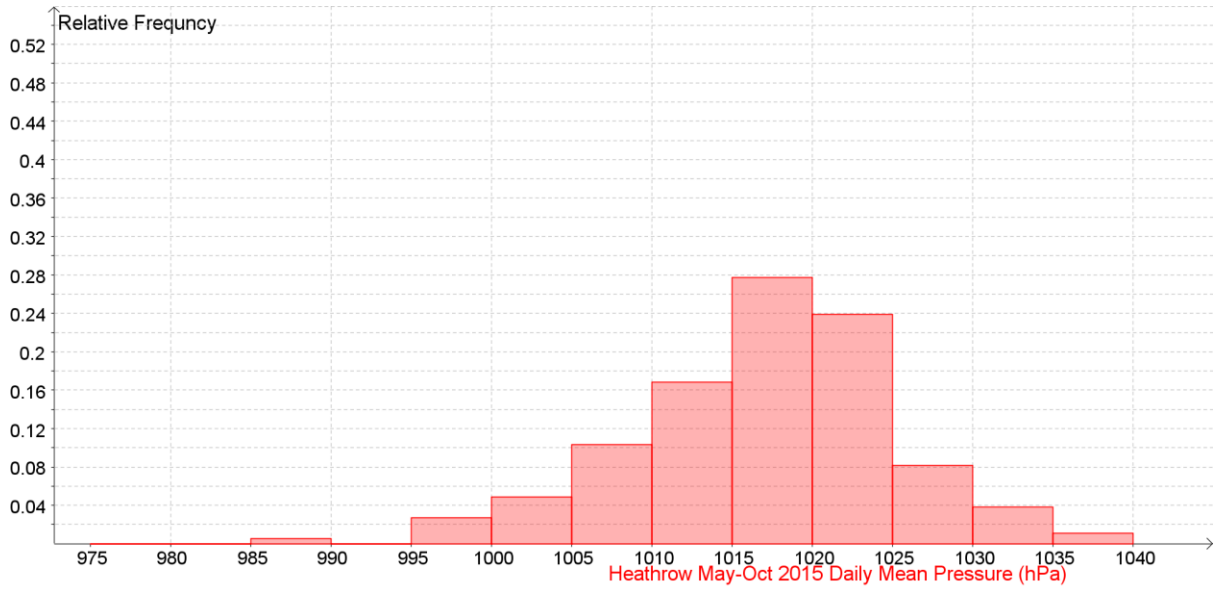
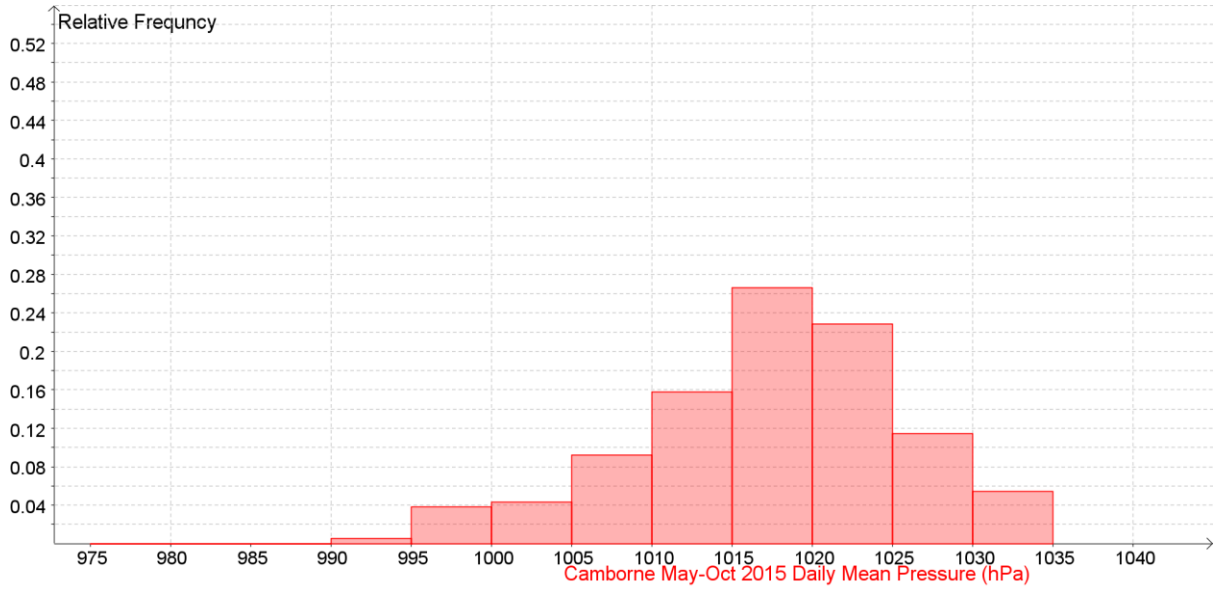
Daily Mean Pressure (hPa)

[Back to the Index](#)



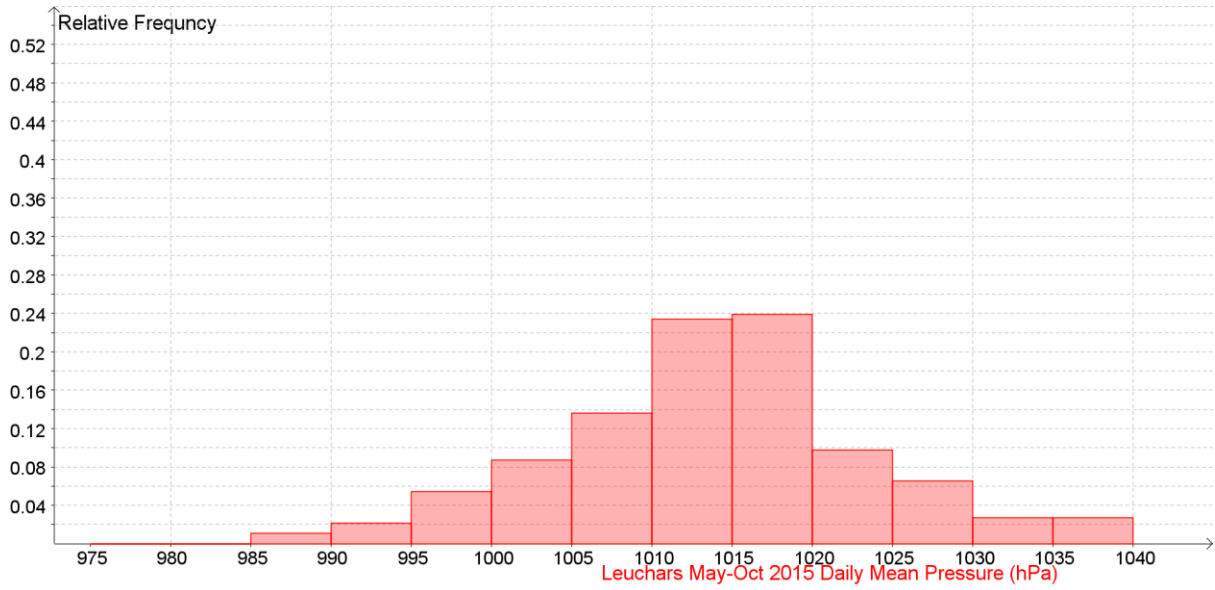
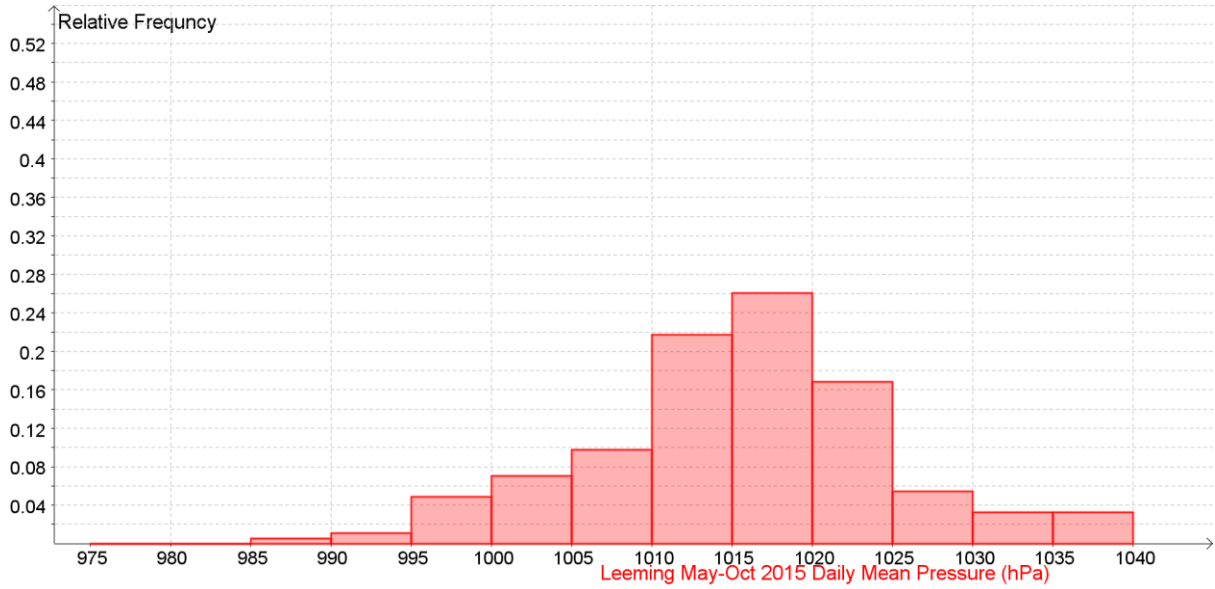
Daily Mean Pressure (hPa)

[Back to the Index](#)



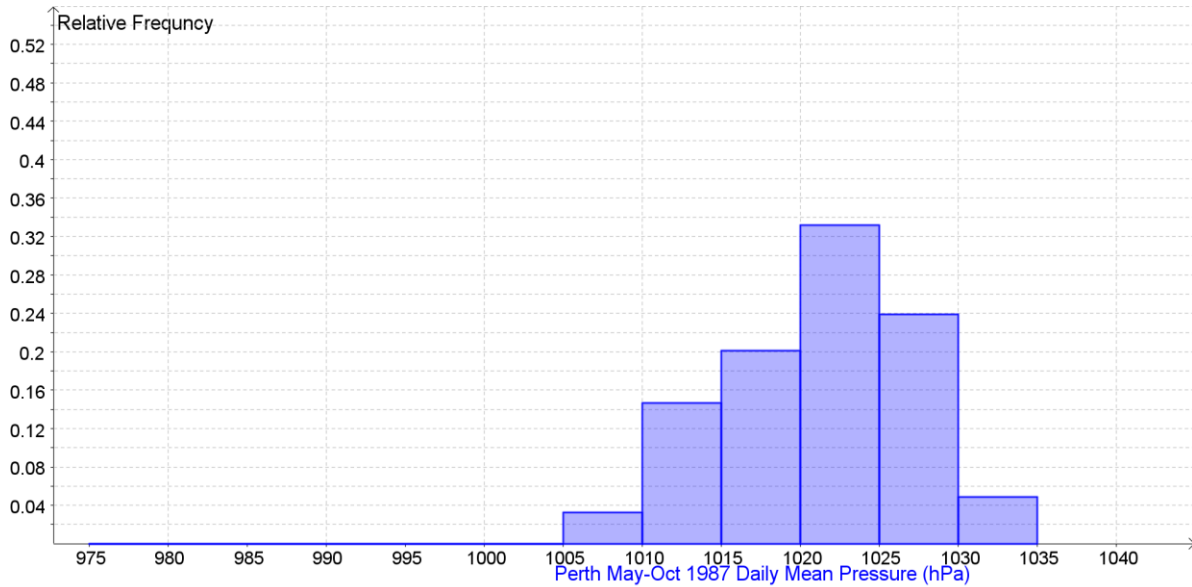
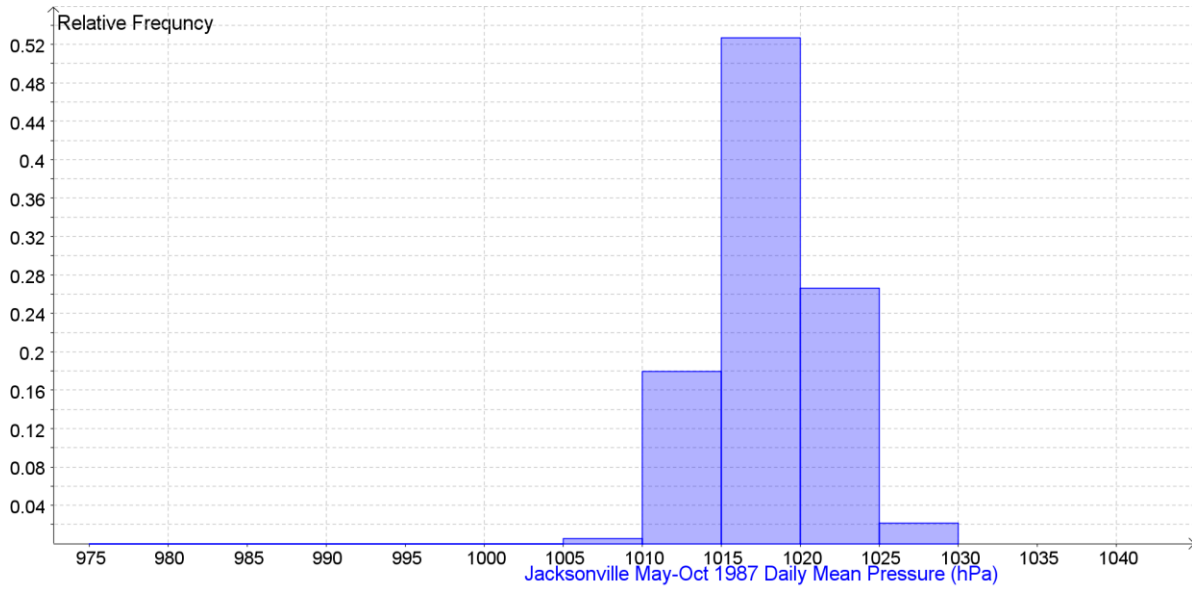
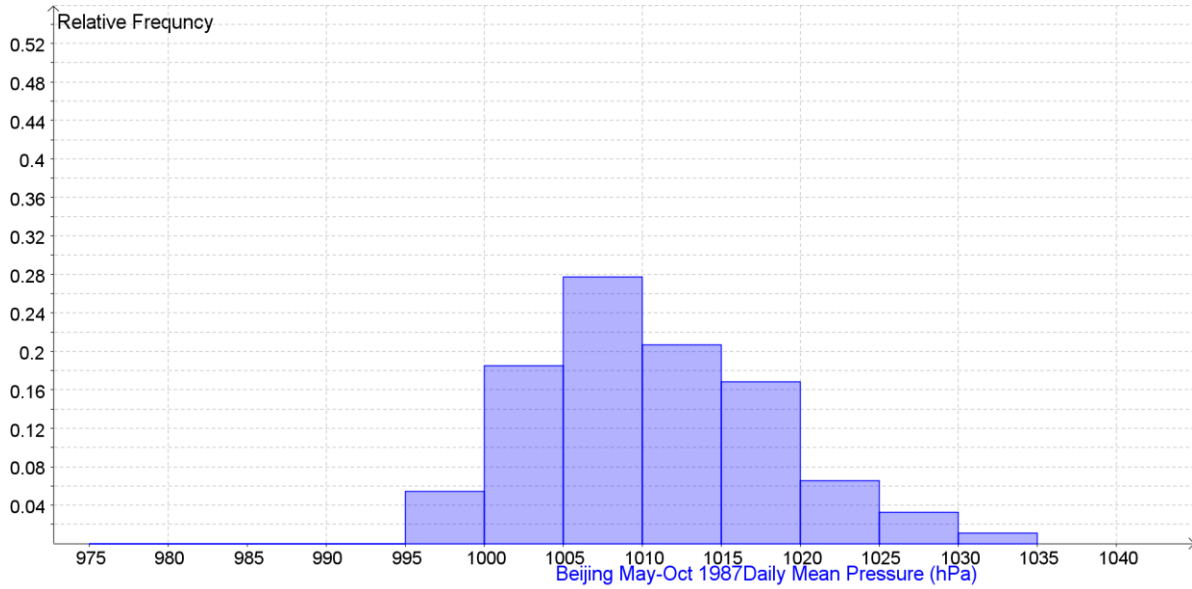
Daily Mean Pressure (hPa)

[Back to the Index](#)



Daily Mean Pressure (hPa)

[Back to the Index](#)



Daily Mean Pressure (hPa)

[Back to the Index](#)

